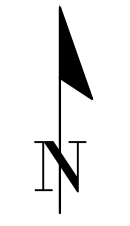
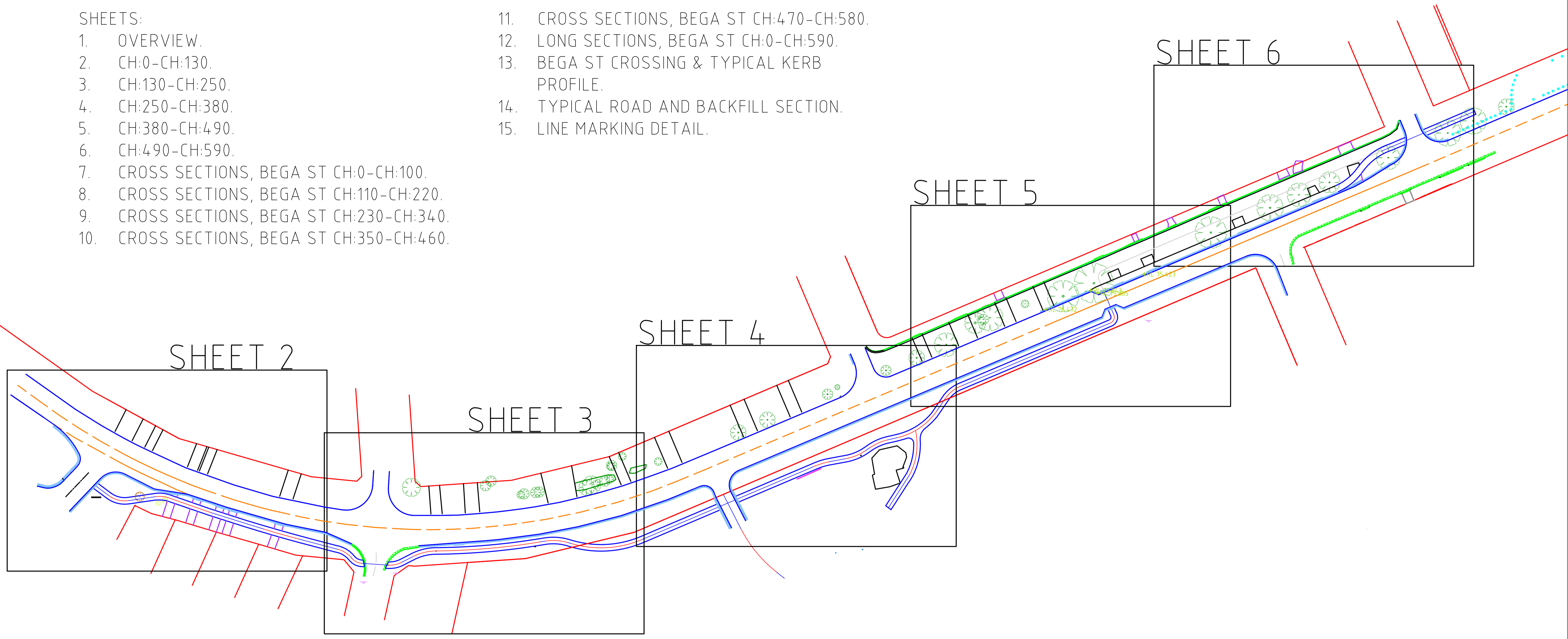


# TATHRA URBAN KERB DESIGN



**SHEETS:**

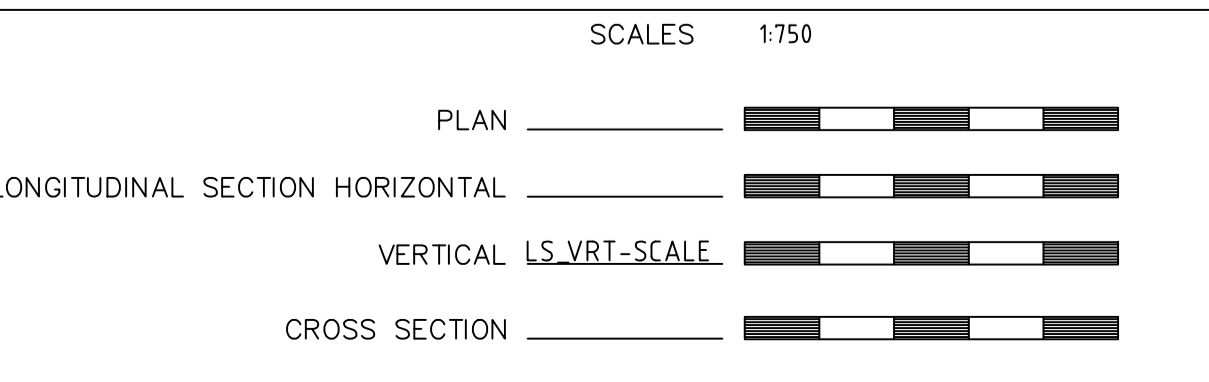
- 1. OVERVIEW.
- 2. CH:0-CH:130.
- 3. CH:130-CH:250.
- 4. CH:250-CH:380.
- 5. CH:380-CH:490.
- 6. CH:490-CH:590.
- 7. CROSS SECTIONS, BEGA ST CH:0-CH:100.
- 8. CROSS SECTIONS, BEGA ST CH:110-CH:220.
- 9. CROSS SECTIONS, BEGA ST CH:230-CH:340.
- 10. CROSS SECTIONS, BEGA ST CH:350-CH:460.
- 11. CROSS SECTIONS, BEGA ST CH:470-CH:580.
- 12. LONG SECTIONS, BEGA ST CH:0-CH:590.
- 13. BEGA ST CROSSING & TYPICAL KERB PROFILE.
- 14. TYPICAL ROAD AND BACKFILL SECTION.
- 15. LINE MARKING DETAIL.



- NOTES:**
1. ALL VEGETATION IN PATH CORRIDOR TO BE TRIMMED TO MAINTAIN 2.5m CLEAR VERTICALLY AND 1m CLEAR HORIZONTALLY FROM PATH EDGE.
  2. ALL CONCRETE DRIVEWAYS TO BE CONSTRUCTED AS PER BVSC SD010, NOT TO EXCEED 4m WIDTH.
  3. ALL PEDESTRIAN ROAD CROSSINGS TO BE CONSTRUCTED IN ACCORDANCE WITH AS/NZS 1428.1-2009.
  4. ALL SERVICE PITS TO BE INCORPORATED FLUSH IN PATH WITH NO PROTRUDING EDGES.
  5. NO TREES TO BE REMOVED WITHOUT PRIOR BVSC APPROVAL.
  6. ALL KERB TO BE CONSTRUCTED AS PER STANDARD DETAIL WITH NEAT BACKFILL AS PER DETAIL, ON A GRADE TO EFFECTIVELY DRAIN WATER.
  7. HOLDING RAILS AS PER DETAIL TO BE INSTALLED FOR EVERY ROAD CROSSING.
  8. NO CONSTRUCTION TO ENCROACH ON PROPERTY BOUNDARIES.
  9. ALL KERB AND GUTTER TO BE CONSTRUCTED TO AS/NZS 2876.



REV	DESCRIPTION	DATE
A	Kerb design draft	22/10/20










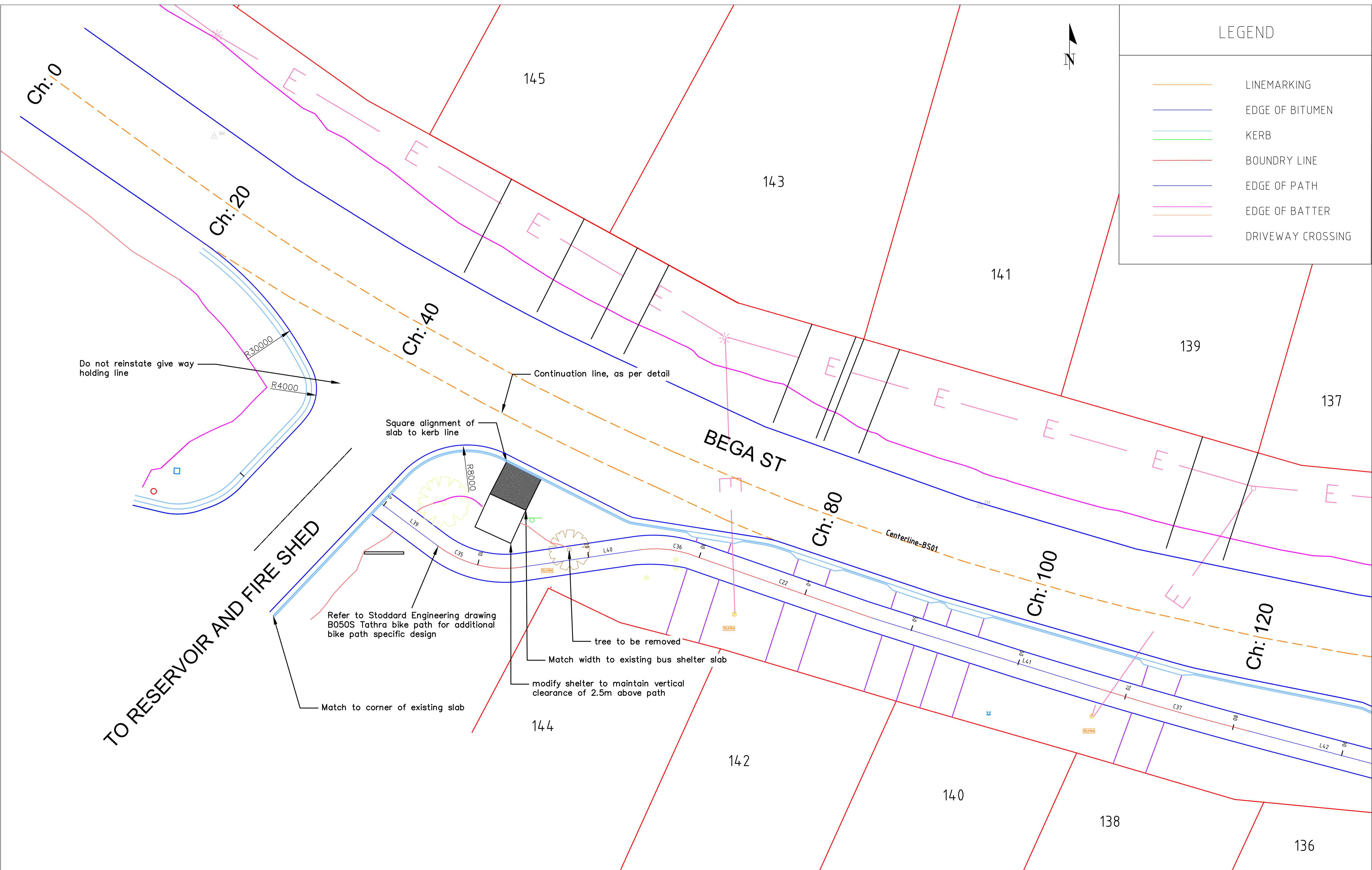
SURVEYED	Veris	DATUM	AHD
DRAWN	KRT		
DESIGN	KRT		
CHECKED	SB		
DATE	22/10/20		



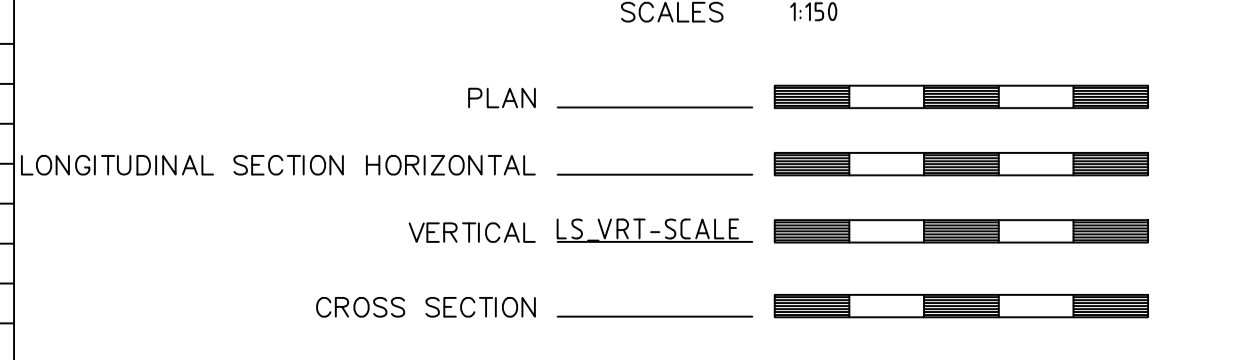
PROJECT			
Bega Street kerb upgrade			
DESCRIPTION			
New kerb and crossing to accompany bike track for Bega street			
JOB NAME.	PLAN No.	SHEET No.	A1
2017-069	5007	1 OF 15	

LEGEND

-  LINEMARKING
-  EDGE OF BITUMEN
-  KERB
-  BOUNDRY LINE
-  EDGE OF PATH
-  EDGE OF BATTER
-  DRIVEWAY CROSSING



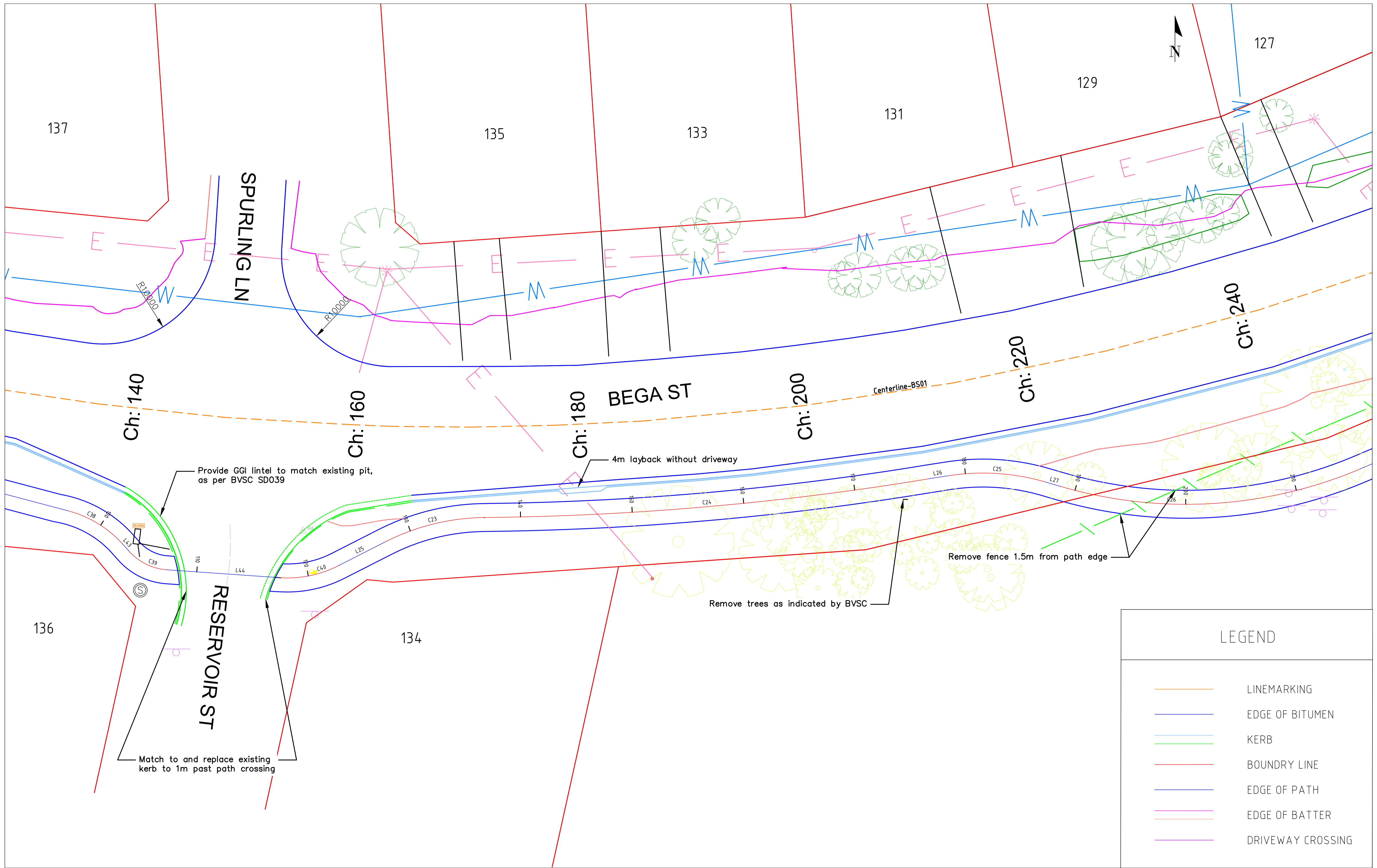
REV	DESCRIPTION	DATE
A	Kerb design draft	22/10/20



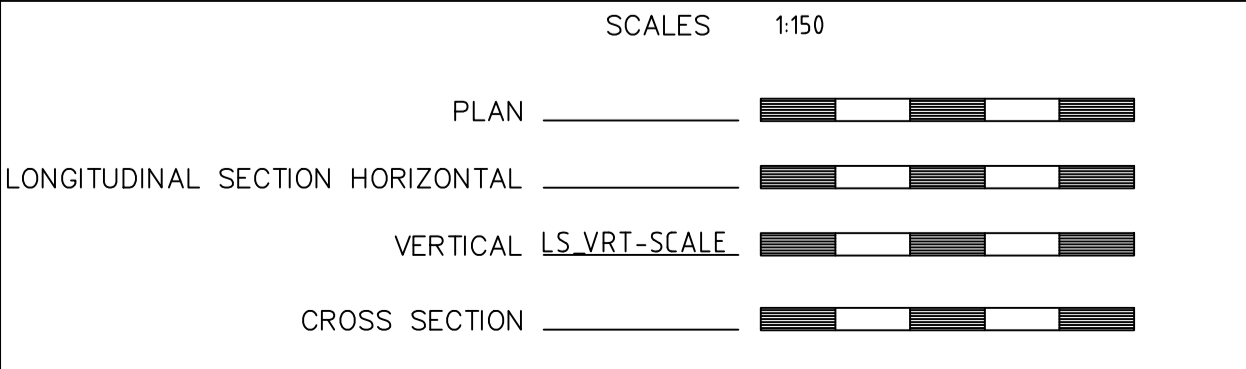
SURVEYED	Veris	DATUM	AHD
DRAWN	KRT		
DESIGN	KRT		
CHECKED	SB		
DATE	22/10/20		



PROJECT			
Bega Street kerb upgrade			
DESCRIPTION			
New kerb and crossing to accompany bike track for Bega street			
JOB NAME.	PLAN No.	SHEET No.	A1
2017-069	5007	2 OF 15	



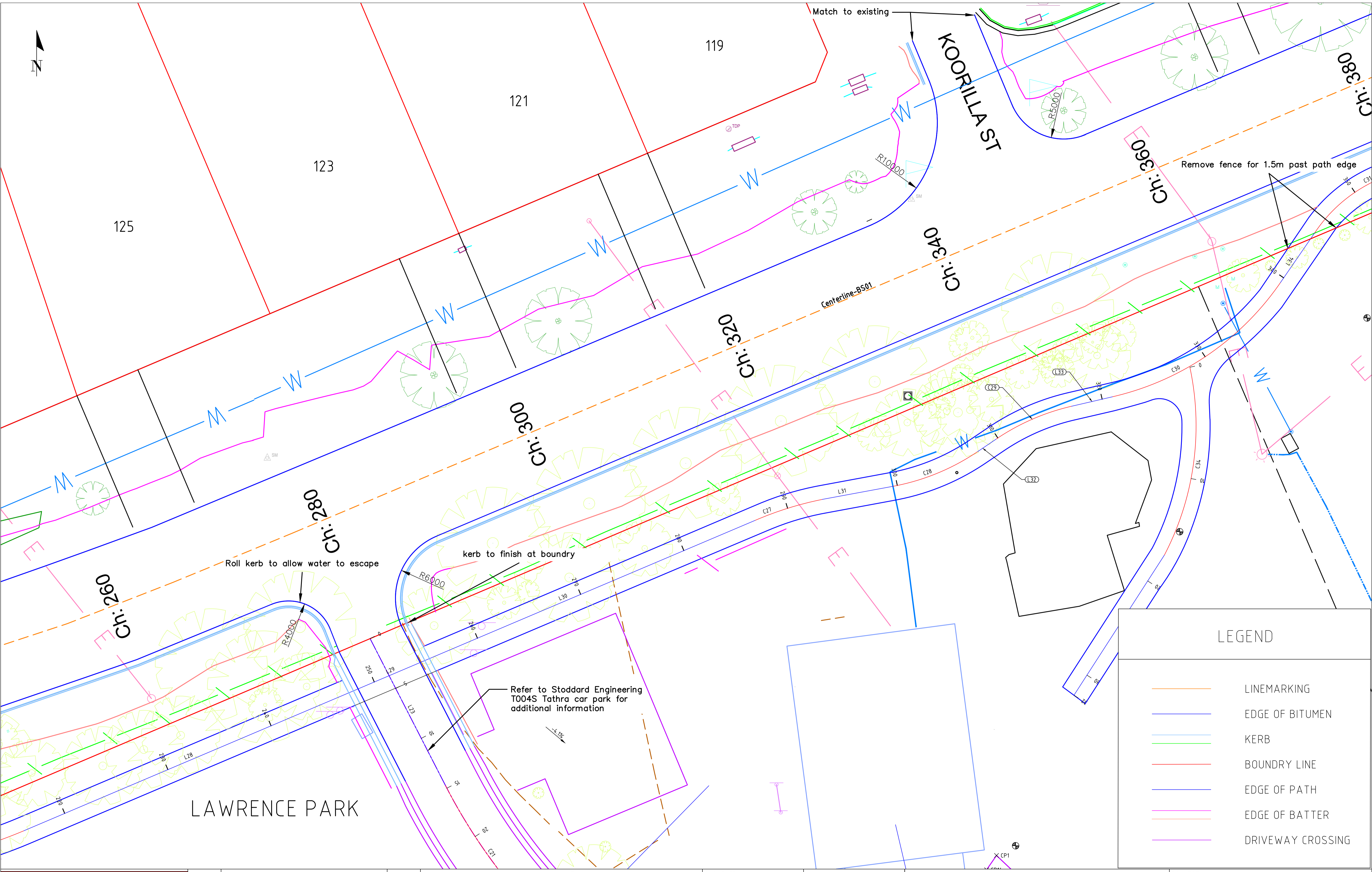
REV	DESCRIPTION	DATE
A	Kerb design draft	22/10/20



SURVEYED	Veris	DATUM	AHD
DRAWN	KRT		
DESIGN	KRT		
CHECKED	SB		
DATE	22/10/20		



PROJECT			
Bega Street kerb upgrade			
DESCRIPTION			
New kerb and crossing to accompany bike track for Bega street			
JOB NAME.	PLAN No.	SHEET No.	A1
2017-069	5007	3 OF 15	



LEGEND	
	LINEMARKING
	EDGE OF BITUMEN
	KERB
	BOUNDRY LINE
	EDGE OF PATH
	EDGE OF BATTER
	DRIVEWAY CROSSING



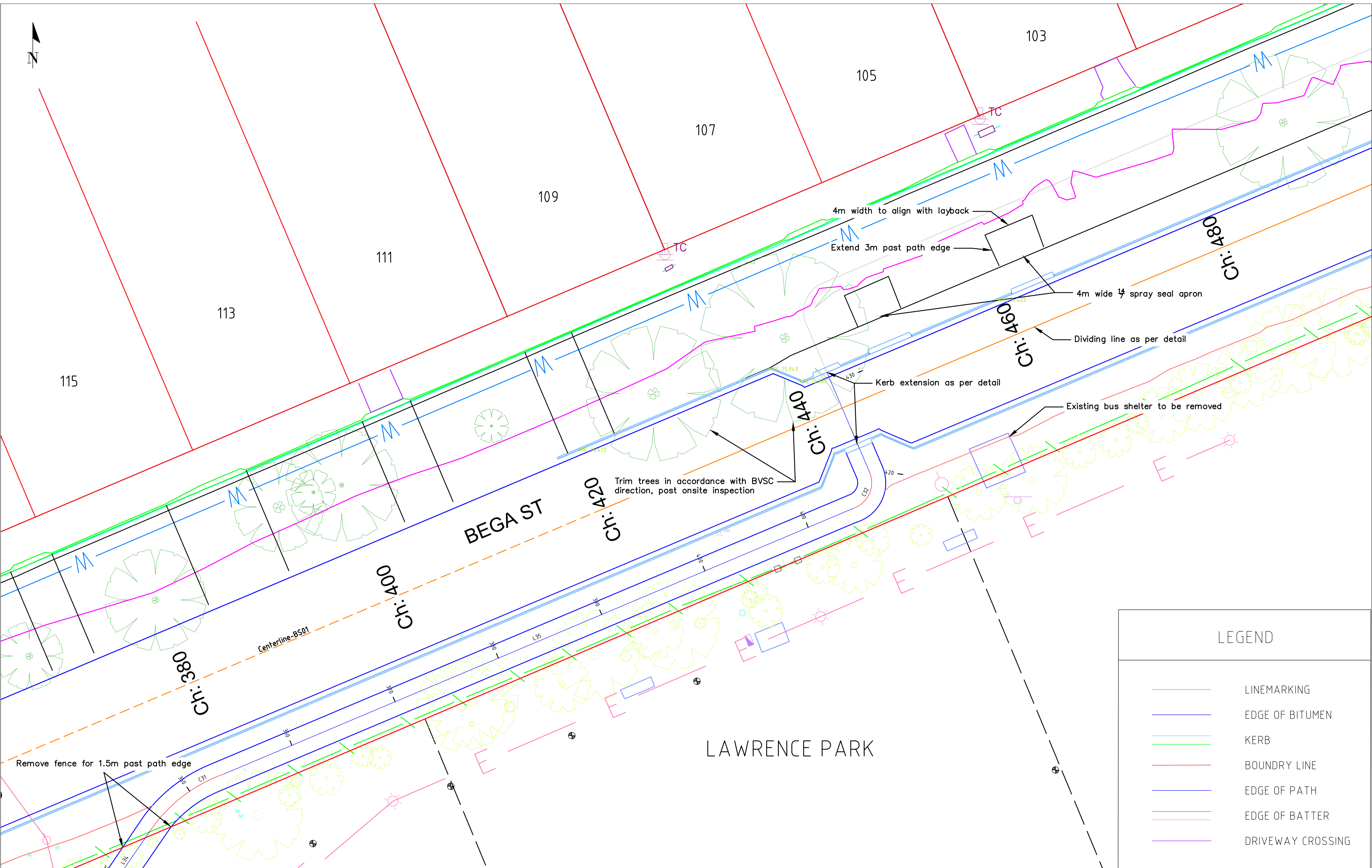
REV	DESCRIPTION	DATE
A	Kerb design draft	22/10/20

SCALES	
PLAN	1:150
LONGITUDINAL SECTION	HORIZONTAL
VERTICAL	LS VRT-SCALE
CROSS SECTION	

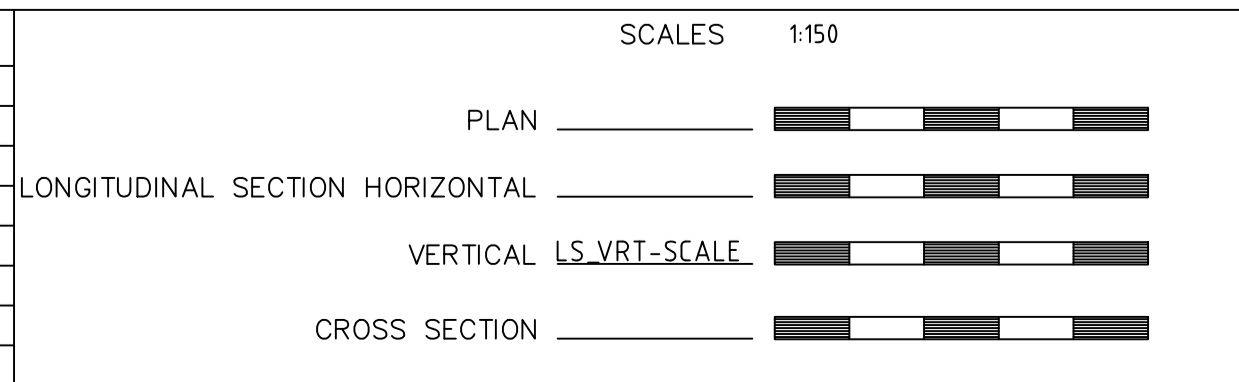
SURVEYED	Veris	DATUM	AHD
DRAWN	KRT		
DESIGN	KRT		
CHECKED	SB		
DATE	22/10/20		



PROJECT			
Bega Street kerb upgrade			
DESCRIPTION			
New kerb and crossing to accompany bike track for Bega street			
JOB NAME.	PLAN No.	SHEET No.	A1
2017-069	5007	4 OF 15	



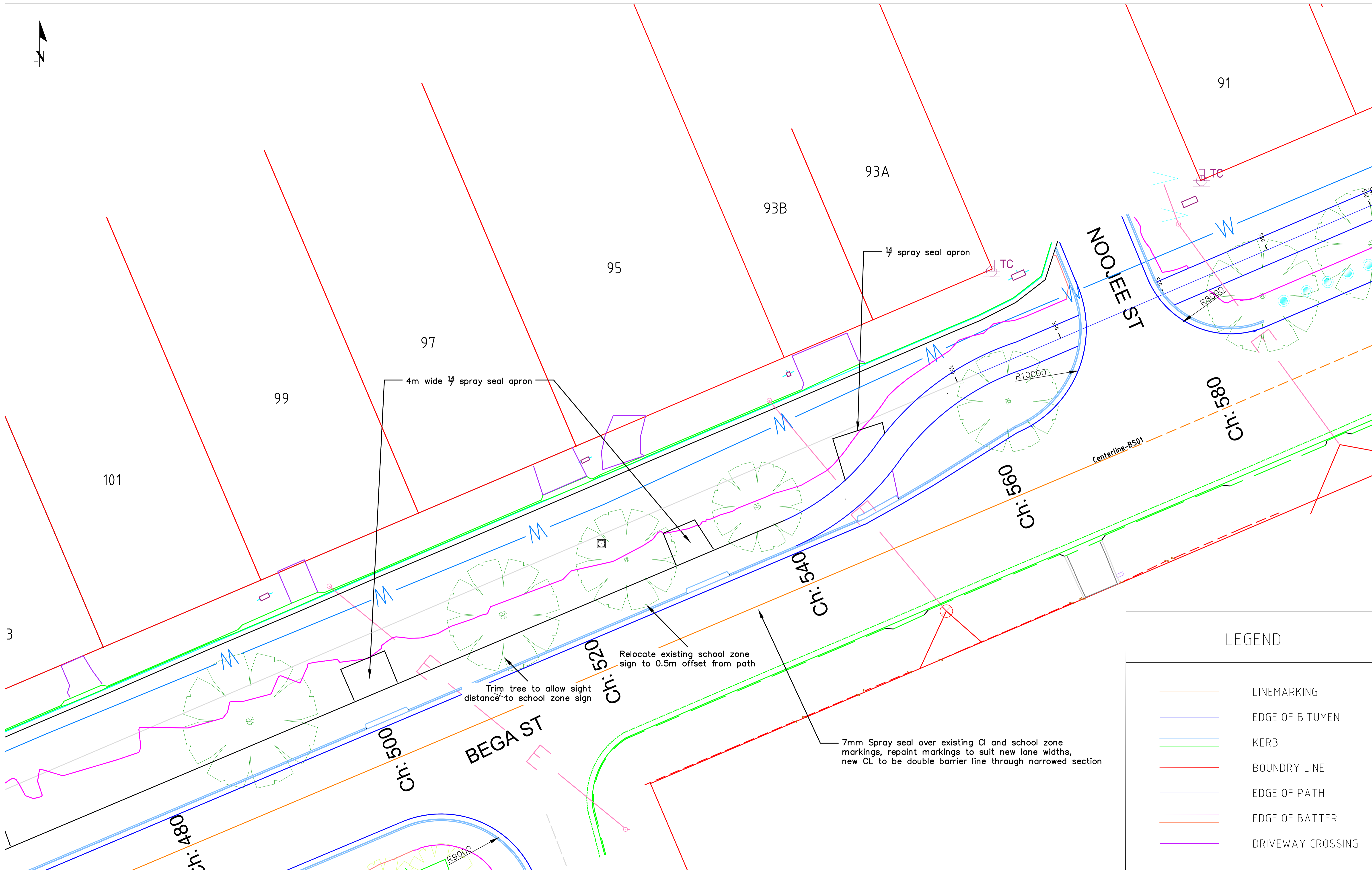
REV	DESCRIPTION	DATE
A	Kerb design draft	22/10/20



SURVEYED	Veris	DATUM	AHD
DRAWN	KRT		
DESIGN	KRT		
CHECKED	SB		
DATE	22/10/20		



PROJECT			
Bega Street kerb upgrade			
DESCRIPTION			
New kerb and crossing to accompany bike track for Bega street			
JOB NAME.	PLAN No.	SHEET No.	A1
2017-069	5007	5 OF 15	



LEGEND	
	LINEMARKING
	EDGE OF BITUMEN
	KERB
	BOUNDRY LINE
	EDGE OF PATH
	EDGE OF BATTER
	DRIVEWAY CROSSING



REV	DESCRIPTION	DATE
A	Kerb design draft	22/10/20

SCALES		1:50
PLAN		
LONGITUDINAL SECTION		
HORIZONTAL		
VERTICAL		
LS VRT-SCALE		
CROSS SECTION		

SURVEYED	Veris	DATUM	AHD
DRAWN	KRT		
DESIGN	KRT		
CHECKED	SB		
DATE	22/10/20		



PROJECT			
Bega Street kerb upgrade			
DESCRIPTION			
New kerb and crossing to accompany bike track for Bega street			
JOB NAME.	PLAN No.	SHEET No.	A1
2017-069	5007	6 OF 15	