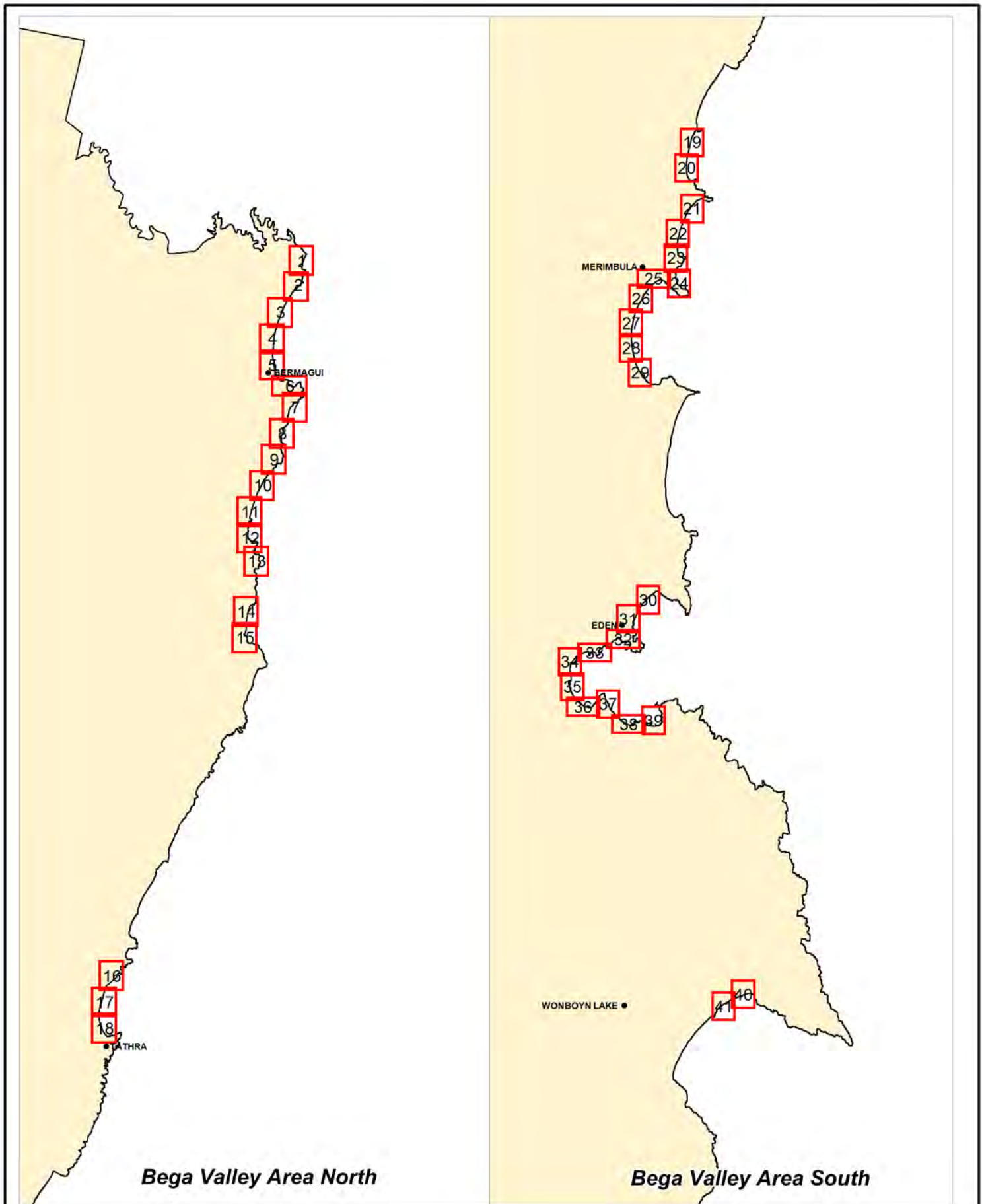


Annex A Erosion and Recession Hazards Maps – Immediate Planning Horizon

**Annex A Erosion and Recession Hazards Maps –
Immediate Planning Horizon**



Title:
Index to Erosion and Recession Hazard Maps

Figure:
A-0

Rev:
B

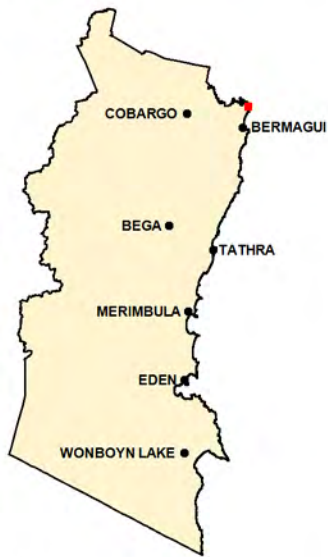
BMT WBM endeavours to ensure that the information provided in this map is correct at the time of publication. BMT WBM does not warrant, guarantee or make representations regarding the currency and accuracy of information contained in this map.



0 5 10km
 Approx. Scale



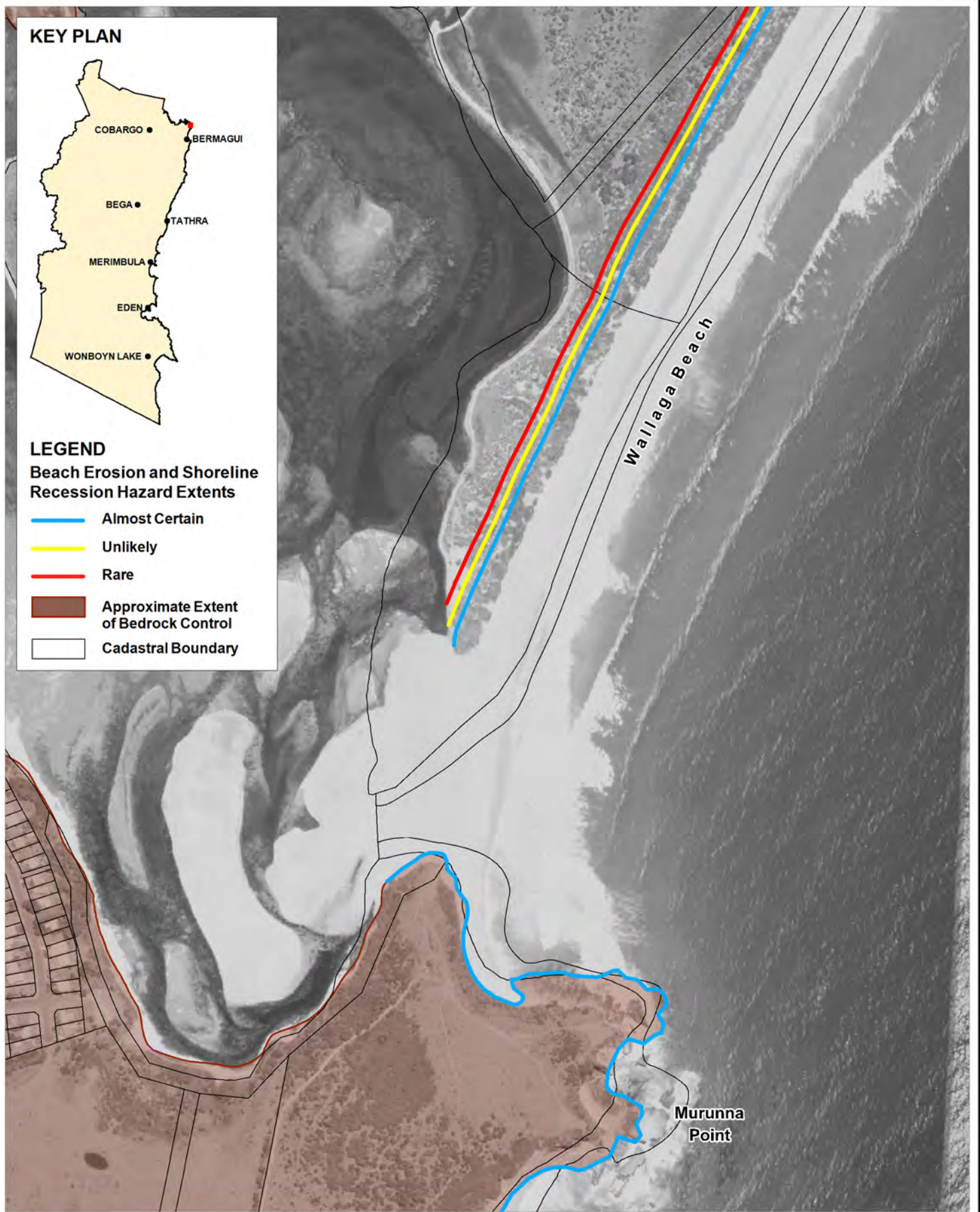
KEY PLAN



LEGEND

Beach Erosion and Shoreline Recession Hazard Extents

- Almost Certain
- Unlikely
- Rare
- Approximate Extent of Bedrock Control
- Cadastral Boundary



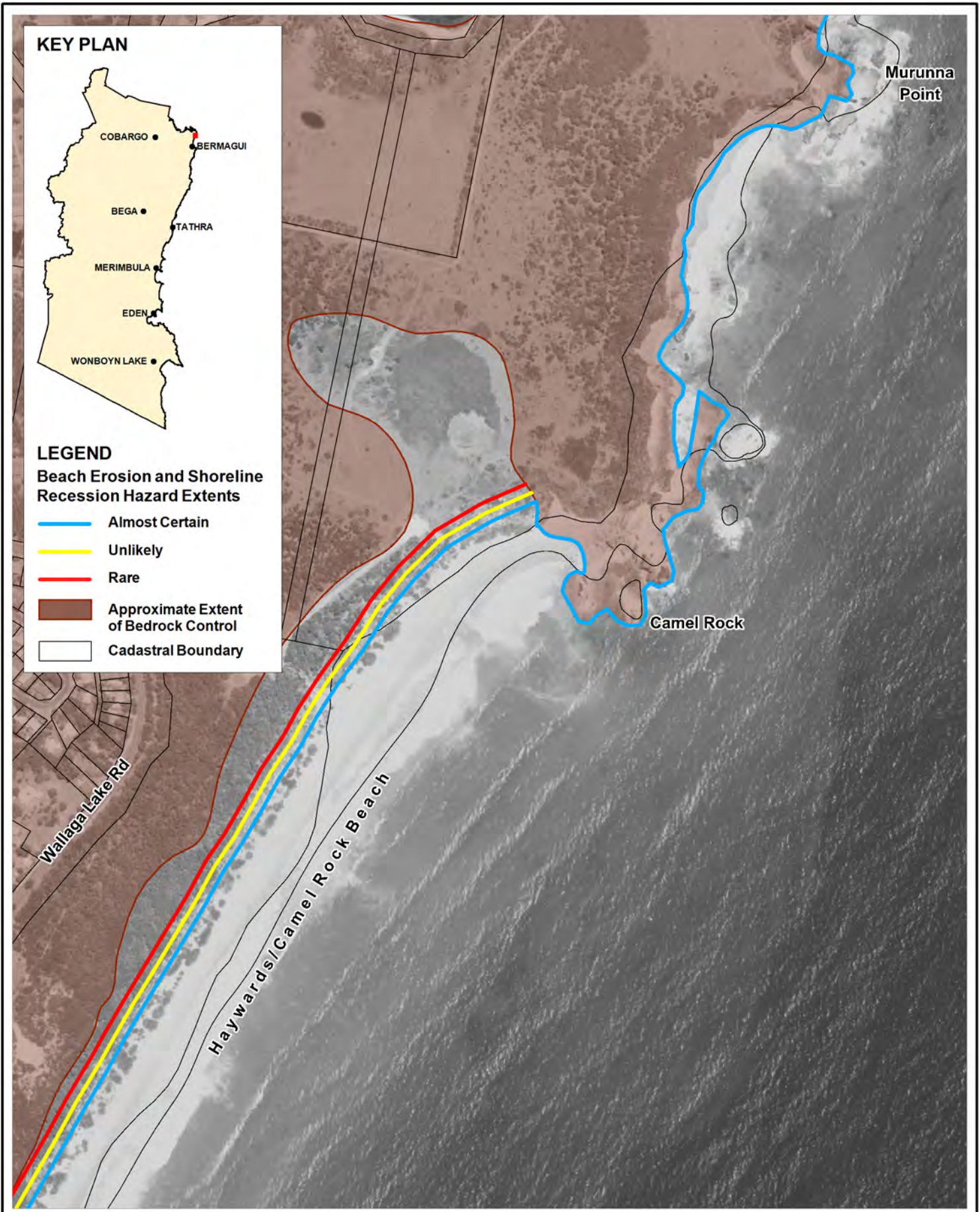
Title:
**Erosion and Recession Hazard Extents
 Immediate Planning Horizon - Wallaga Beach**

Figure:
A-1

Rev:
B

BMT WBM endeavours to ensure that the information provided in this map is correct at the time of publication. BMT WBM does not warrant, guarantee or make representations regarding the currency and accuracy of information contained in this map.





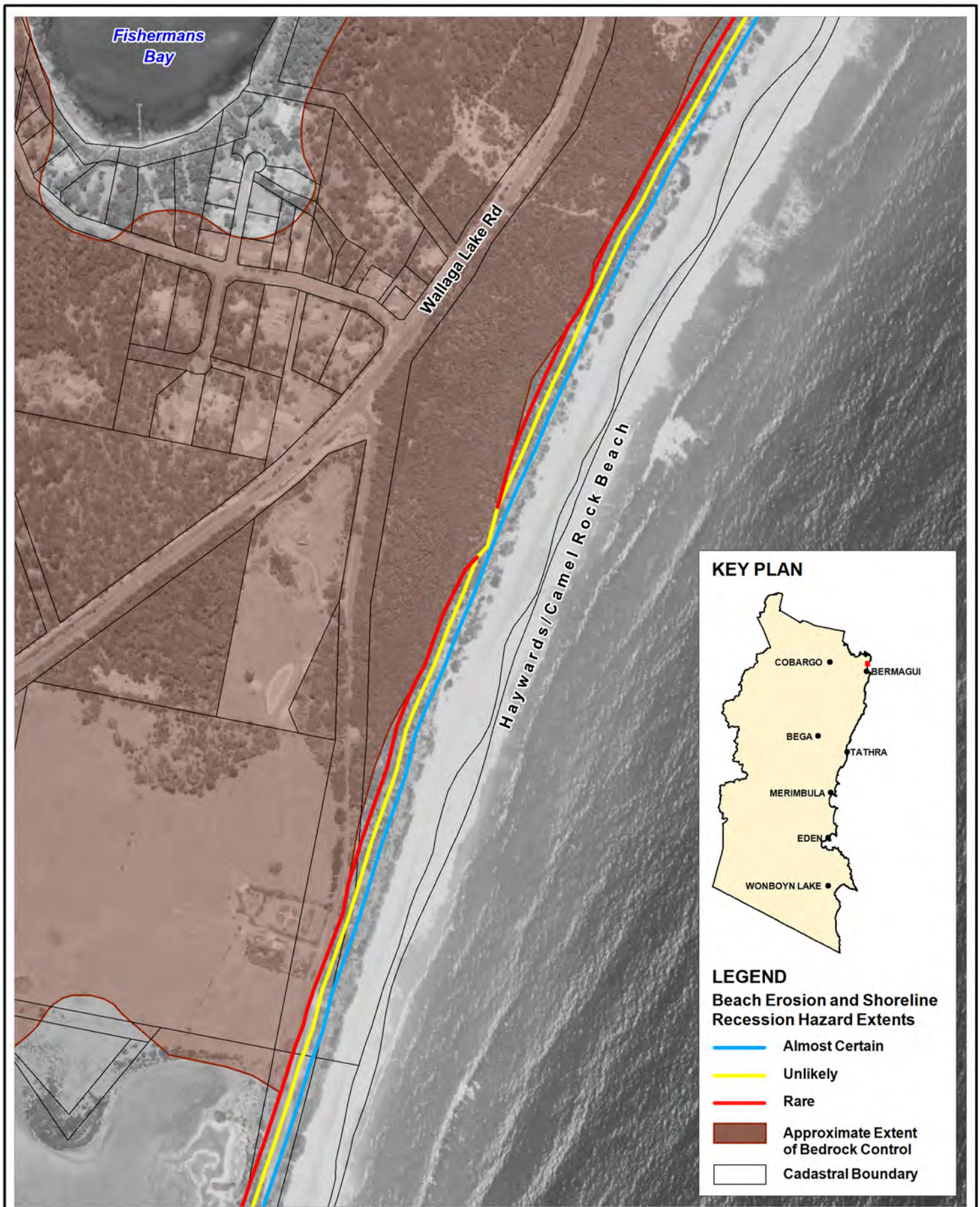
Title:
**Erosion and Recession Hazard Extents
 Immediate Planning Horizon - Haywards/Camel Rock Beach North**

Figure:
A-2

Rev:
B

BMT WBM endeavours to ensure that the information provided in this map is correct at the time of publication. BMT WBM does not warrant, guarantee or make representations regarding the currency and accuracy of information contained in this map.





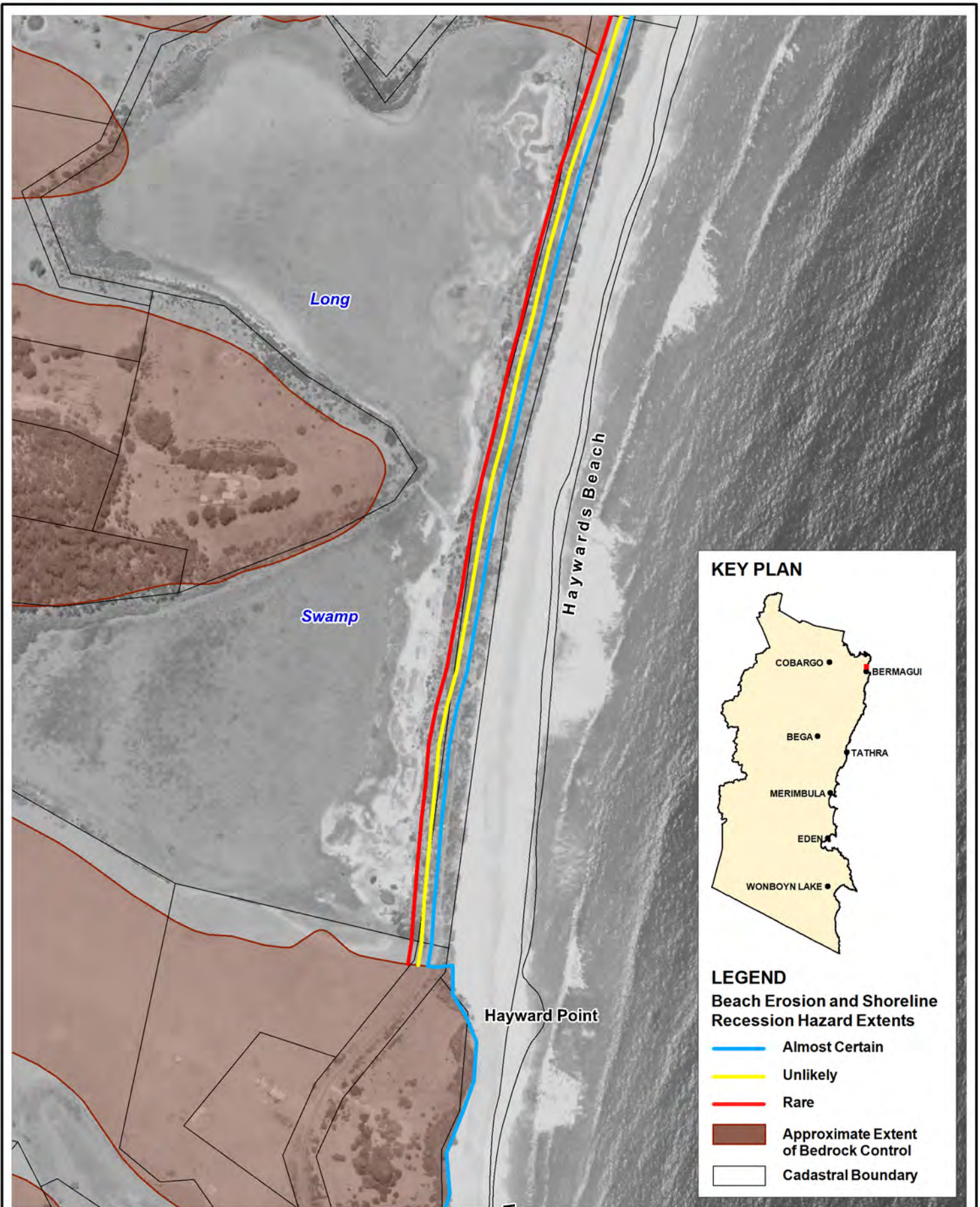
Title:
**Erosion and Recession Hazard Extents
 Immediate Planning Horizon - Haywards/Camel Rock Beach South**

Figure:
A-3

Rev:
B

BMT WBM endeavours to ensure that the information provided in this map is correct at the time of publication. BMT WBM does not warrant, guarantee or make representations regarding the currency and accuracy of information contained in this map.





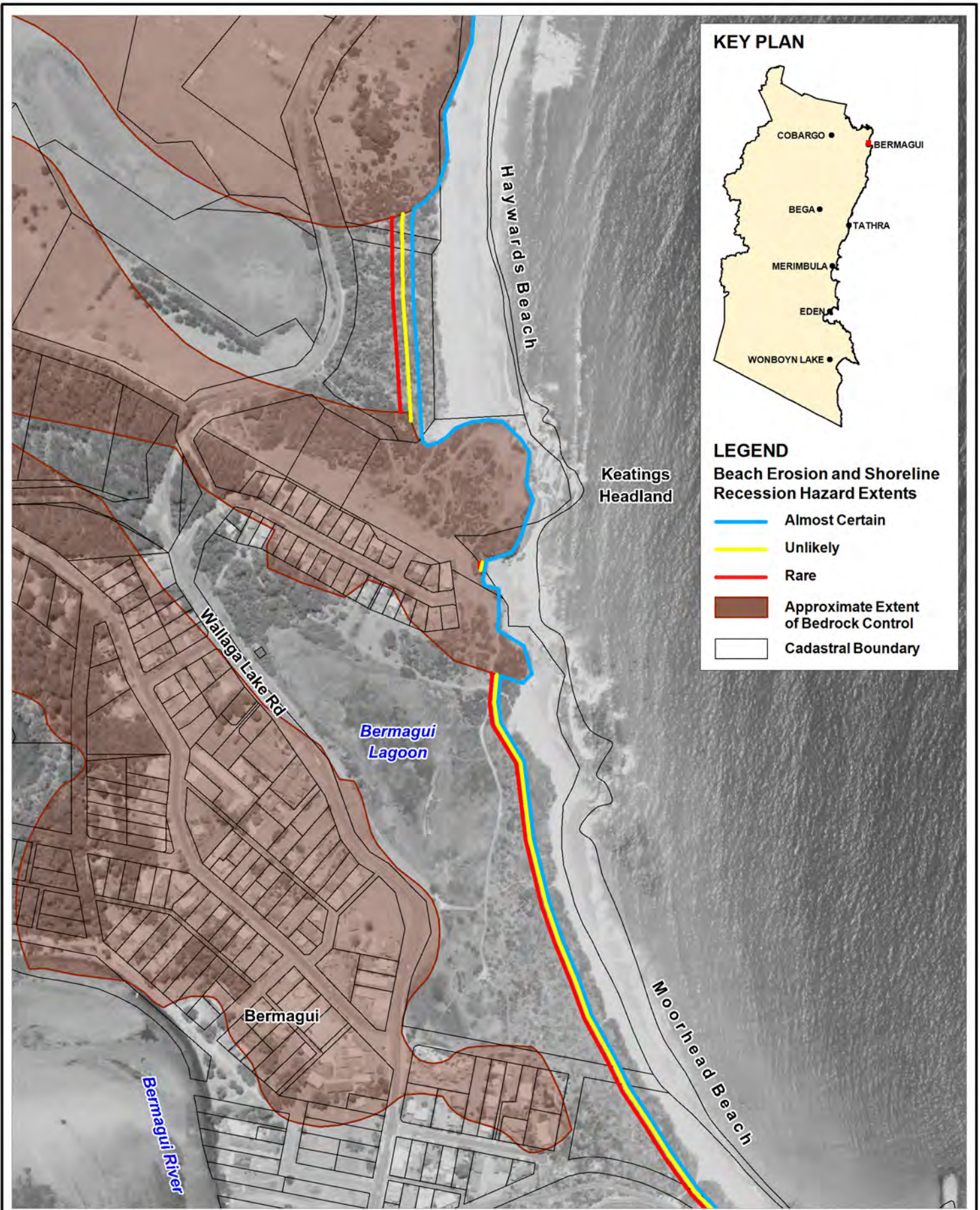
Title:
**Erosion and Recession Hazard Extents
 Immediate Planning Horizon - Haywards Beach**

Figure:
A-4

Rev:
B

BMT WBM endeavours to ensure that the information provided in this map is correct at the time of publication. BMT WBM does not warrant, guarantee or make representations regarding the currency and accuracy of information contained in this map.





KEY PLAN

LEGEND
Beach Erosion and Shoreline Recession Hazard Extents

- Almost Certain
- Unlikely
- Rare
- Approximate Extent of Bedrock Control
- Cadastral Boundary

Title:
Erosion and Recession Hazard Extents
Immediate Planning Horizon - Moorhead Beach

Figure:
A-5

Rev:
B

BMT WBM endeavours to ensure that the information provided in this map is correct at the time of publication. BMT WBM does not warrant, guarantee or make representations regarding the currency and accuracy of information contained in this map.





LEGEND

Beach Erosion and Shoreline Recession Hazard Extents

- Almost Certain
- Unlikely
- Rare
- Approximate Extent of Bedrock Control
- Cadastral Boundary

Title:

**Erosion and Recession Hazard Extents
Immediate Planning Horizon - Moorhead Beach and Horseshoe Bay**

BMT WBM endeavours to ensure that the information provided in this map is correct at the time of publication. BMT WBM does not warrant, guarantee or make representations regarding the currency and accuracy of information contained in this map.

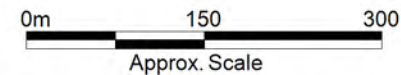
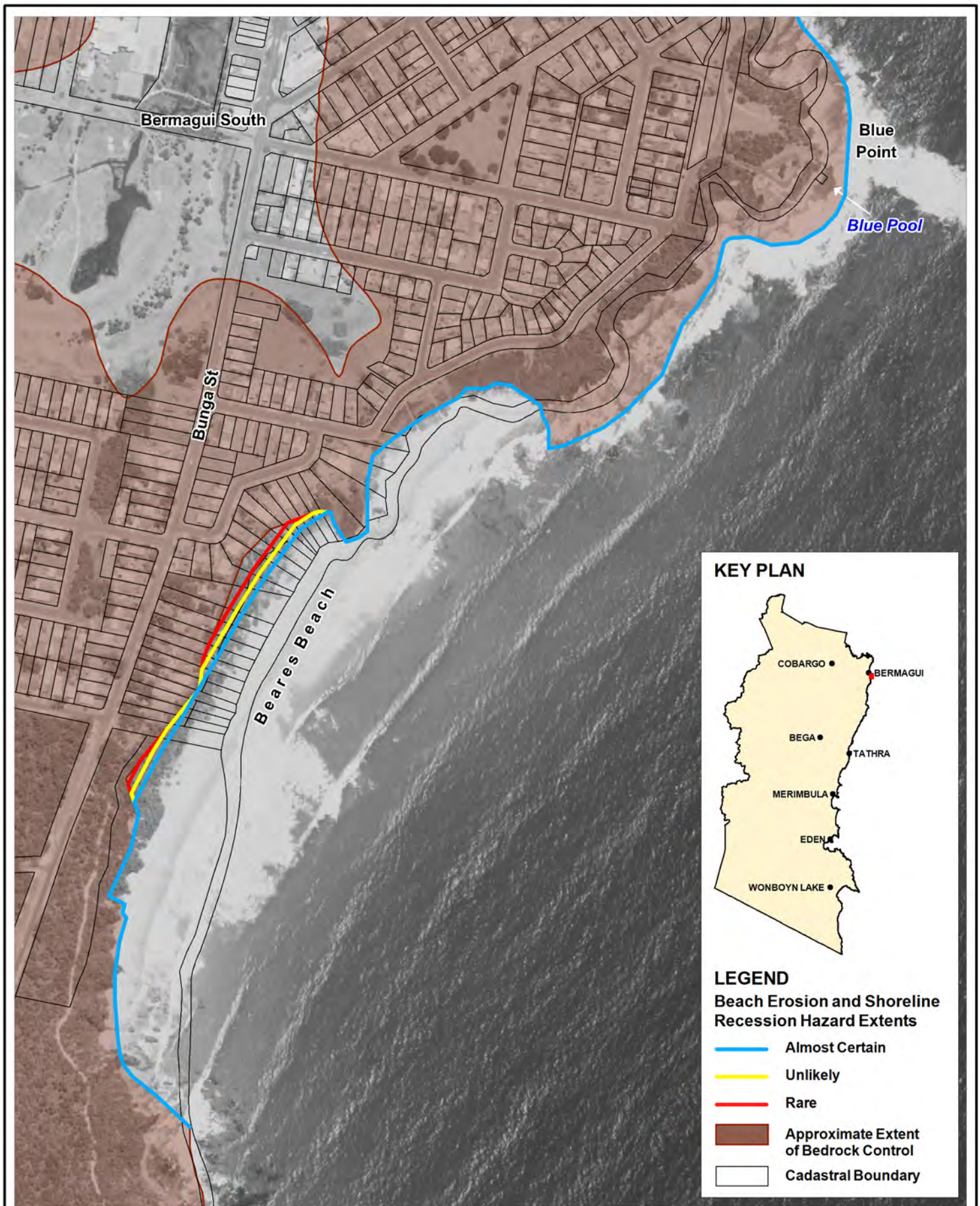


Figure:
A-6

Rev:
B





KEY PLAN

LEGEND
Beach Erosion and Shoreline Recession Hazard Extents

- Almost Certain
- Unlikely
- Rare
- Approximate Extent of Bedrock Control
- Cadastral Boundary

Title:
Erosion and Recession Hazard Extents
Immediate Planning Horizon - Beares Beach

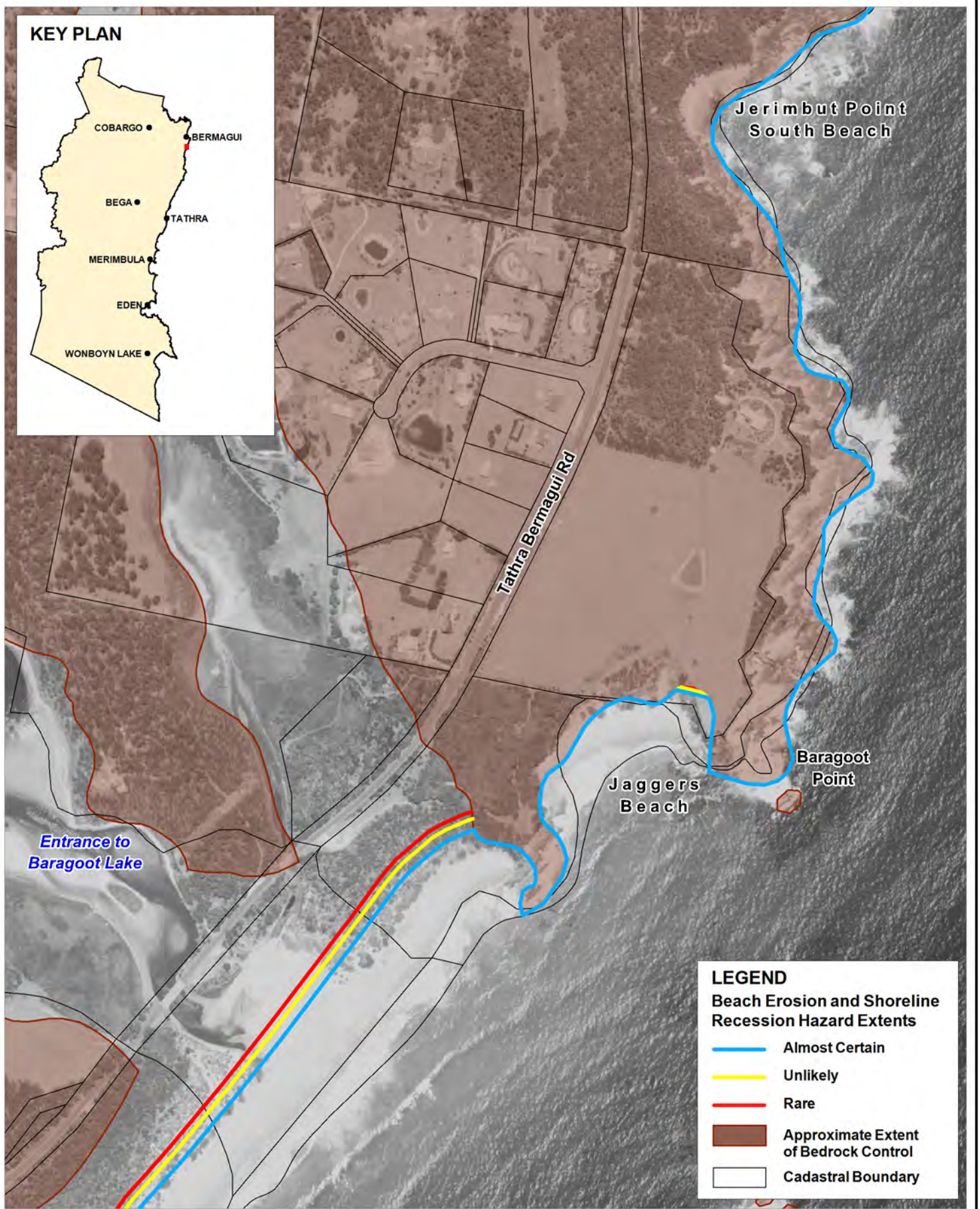
Figure:
A-7

Rev:
B

BMT WBM endeavours to ensure that the information provided in this map is correct at the time of publication. BMT WBM does not warrant, guarantee or make representations regarding the currency and accuracy of information contained in this map.



KEY PLAN



LEGEND
Beach Erosion and Shoreline Recession Hazard Extents

- Almost Certain
- Unlikely
- Rare
- Approximate Extent of Bedrock Control
- Cadastral Boundary

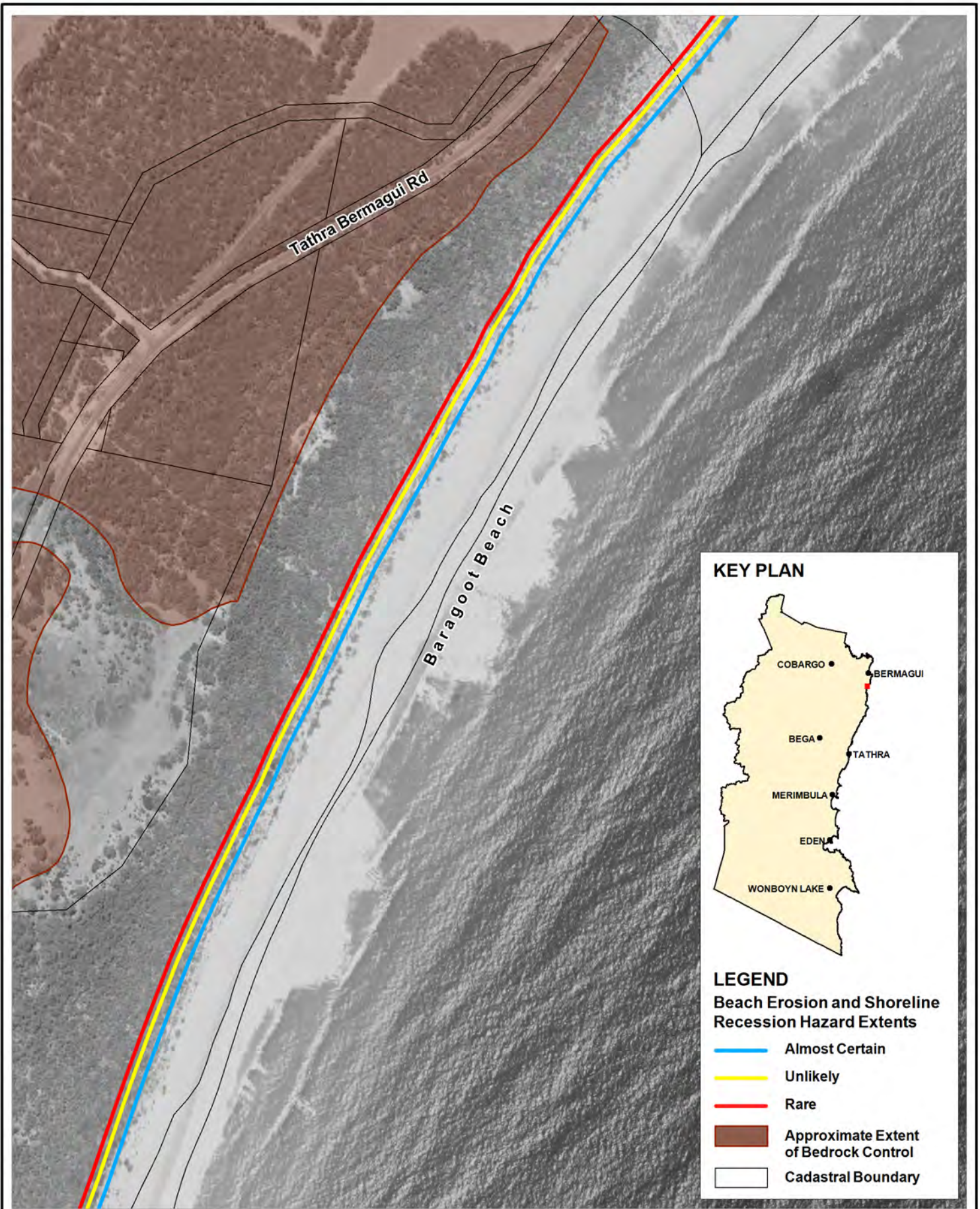
Title:
**Erosion and Recession Hazard Extents
 Immediate Planning Horizon - Jagers Beach**

Figure:
A-9

Rev:
B

BMT WBM endeavours to ensure that the information provided in this map is correct at the time of publication. BMT WBM does not warrant, guarantee or make representations regarding the currency and accuracy of information contained in this map.





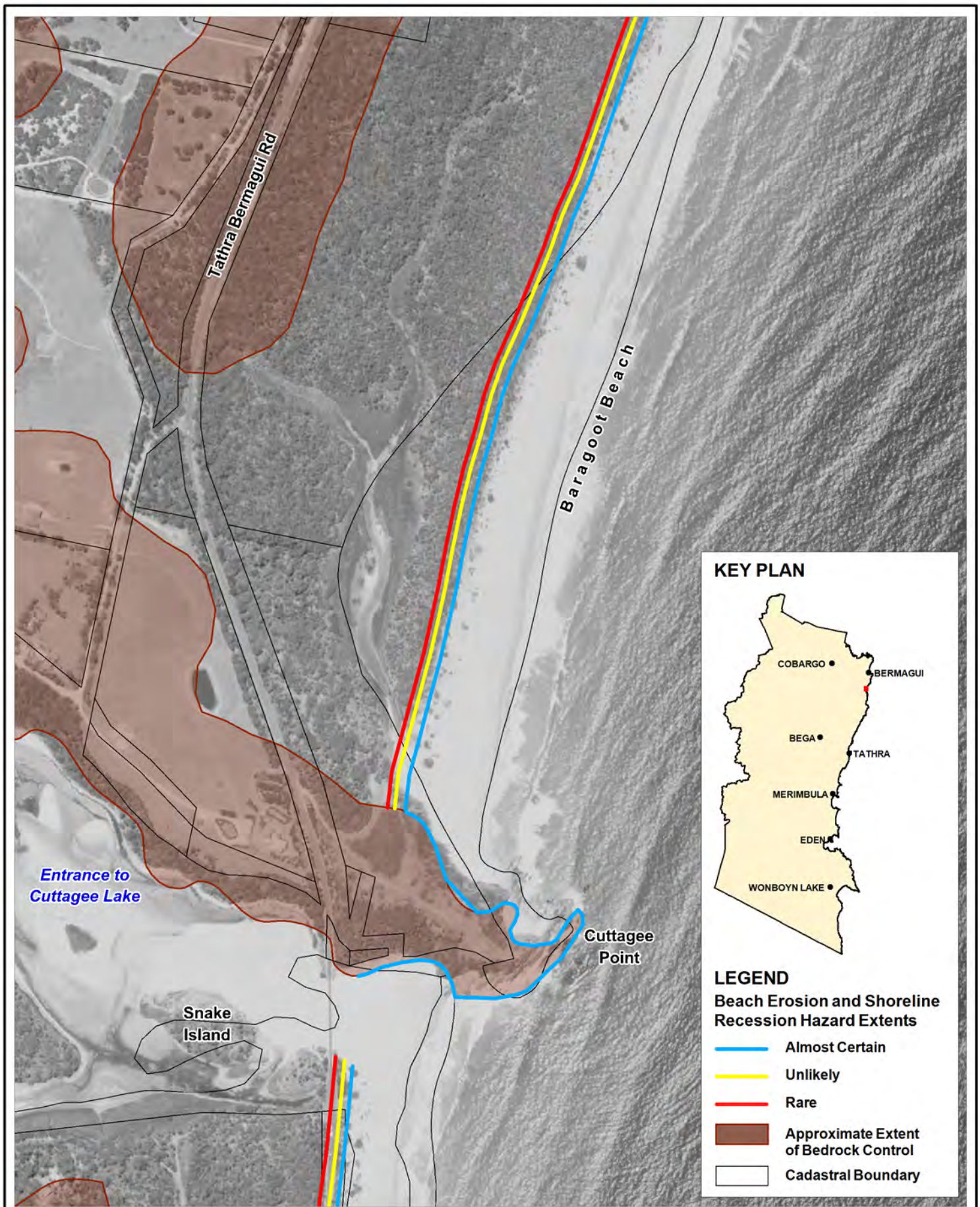
Title:
**Erosion and Recession Hazard Extents
 Immediate Planning Horizon - Baragoot Beach North**

Figure:
A-10

Rev:
B

BMT WBM endeavours to ensure that the information provided in this map is correct at the time of publication. BMT WBM does not warrant, guarantee or make representations regarding the currency and accuracy of information contained in this map.





Title:
**Erosion and Recession Hazard Extents
 Immediate Planning Horizon - Baragoot Beach South**

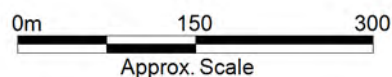
Figure:

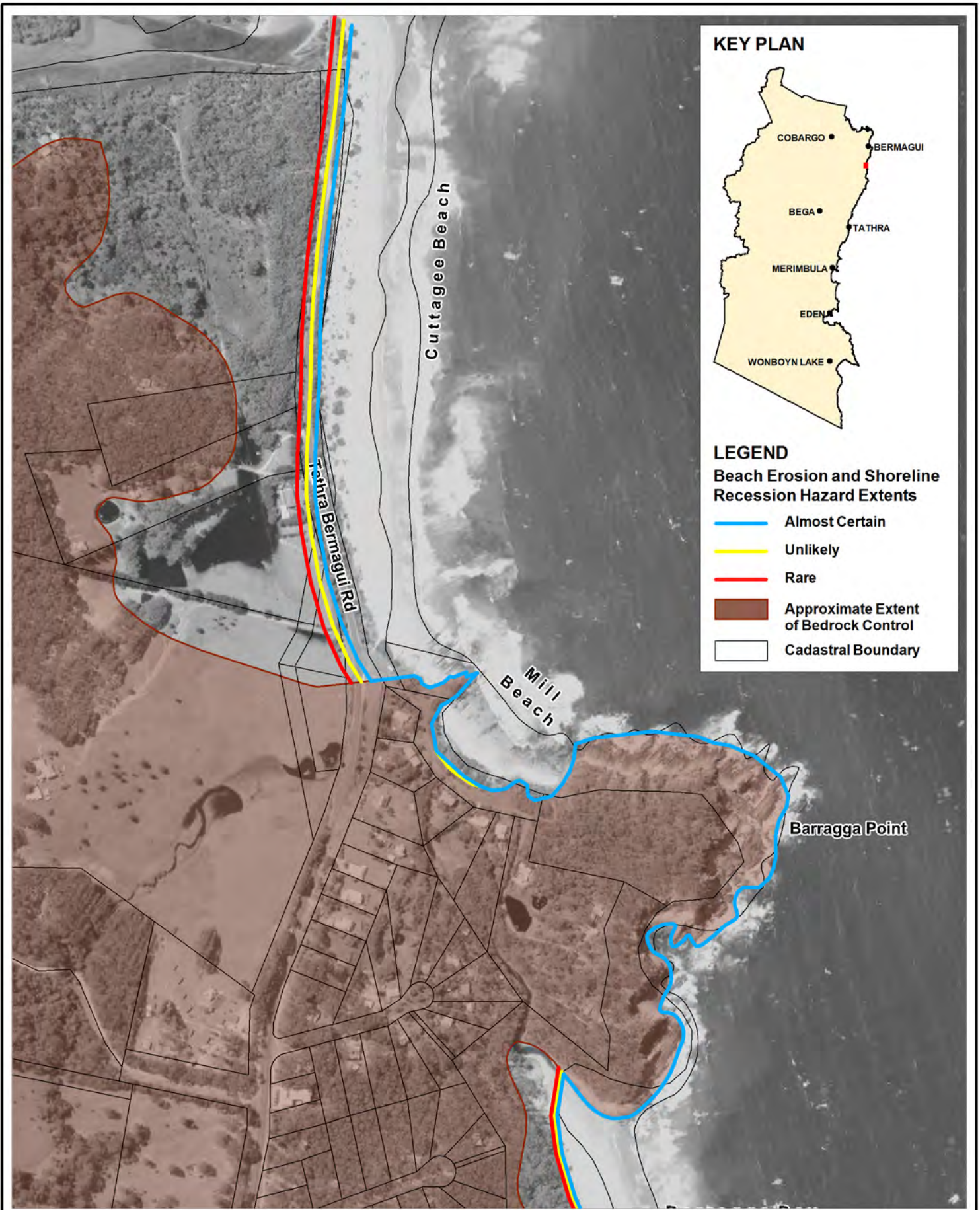
A-11

Rev:

B

BMT WBM endeavours to ensure that the information provided in this map is correct at the time of publication. BMT WBM does not warrant, guarantee or make representations regarding the currency and accuracy of information contained in this map.





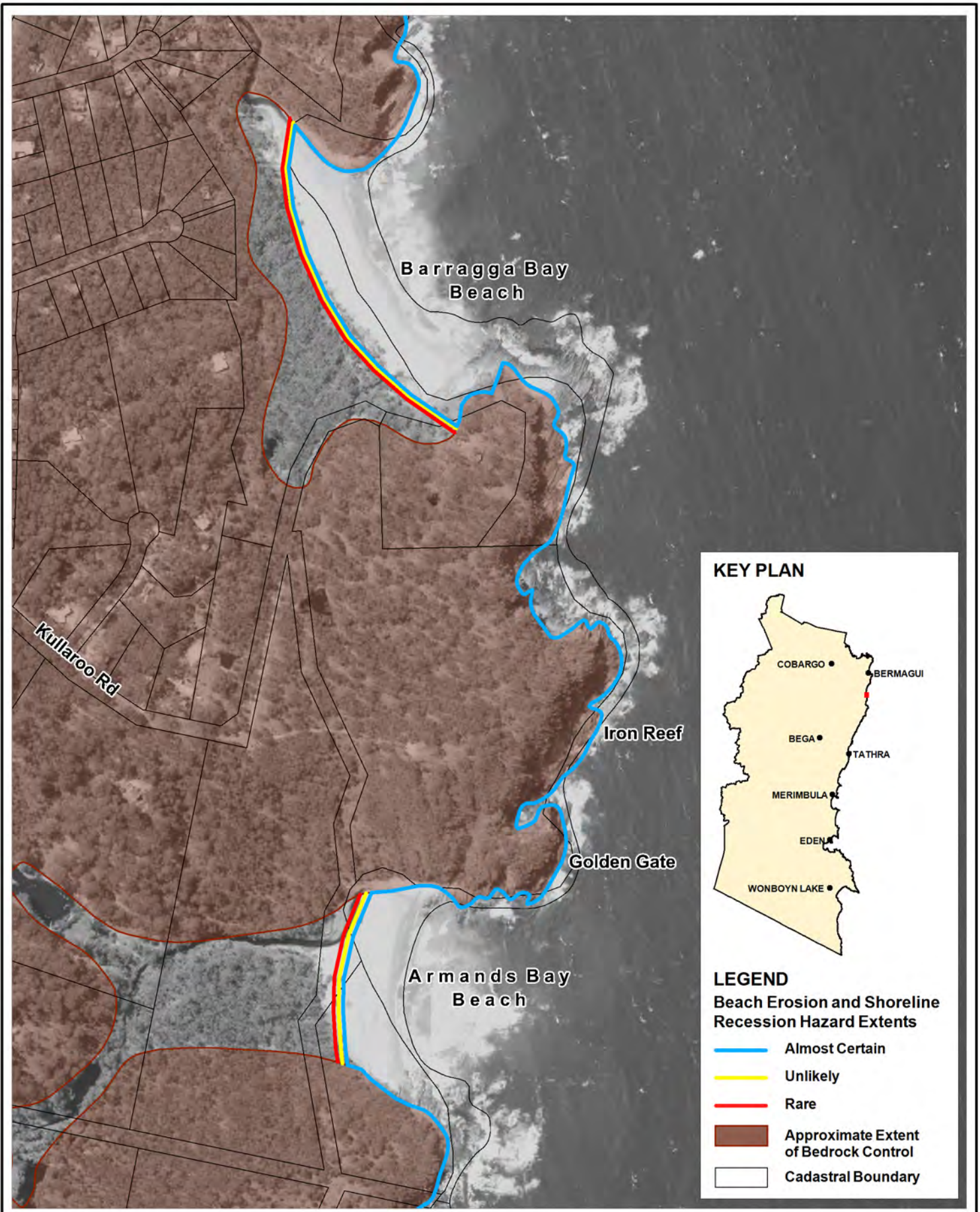
Title:
**Erosion and Recession Hazard Extents
 Immediate Planning Horizon - Cuttagee and Mill Beaches**

Figure:
A-12

Rev:
B

BMT WBM endeavours to ensure that the information provided in this map is correct at the time of publication. BMT WBM does not warrant, guarantee or make representations regarding the currency and accuracy of information contained in this map.





KEY PLAN

LEGEND
Beach Erosion and Shoreline Recession Hazard Extents

- Almost Certain
- Unlikely
- Rare
- Approximate Extent of Bedrock Control
- Cadastral Boundary

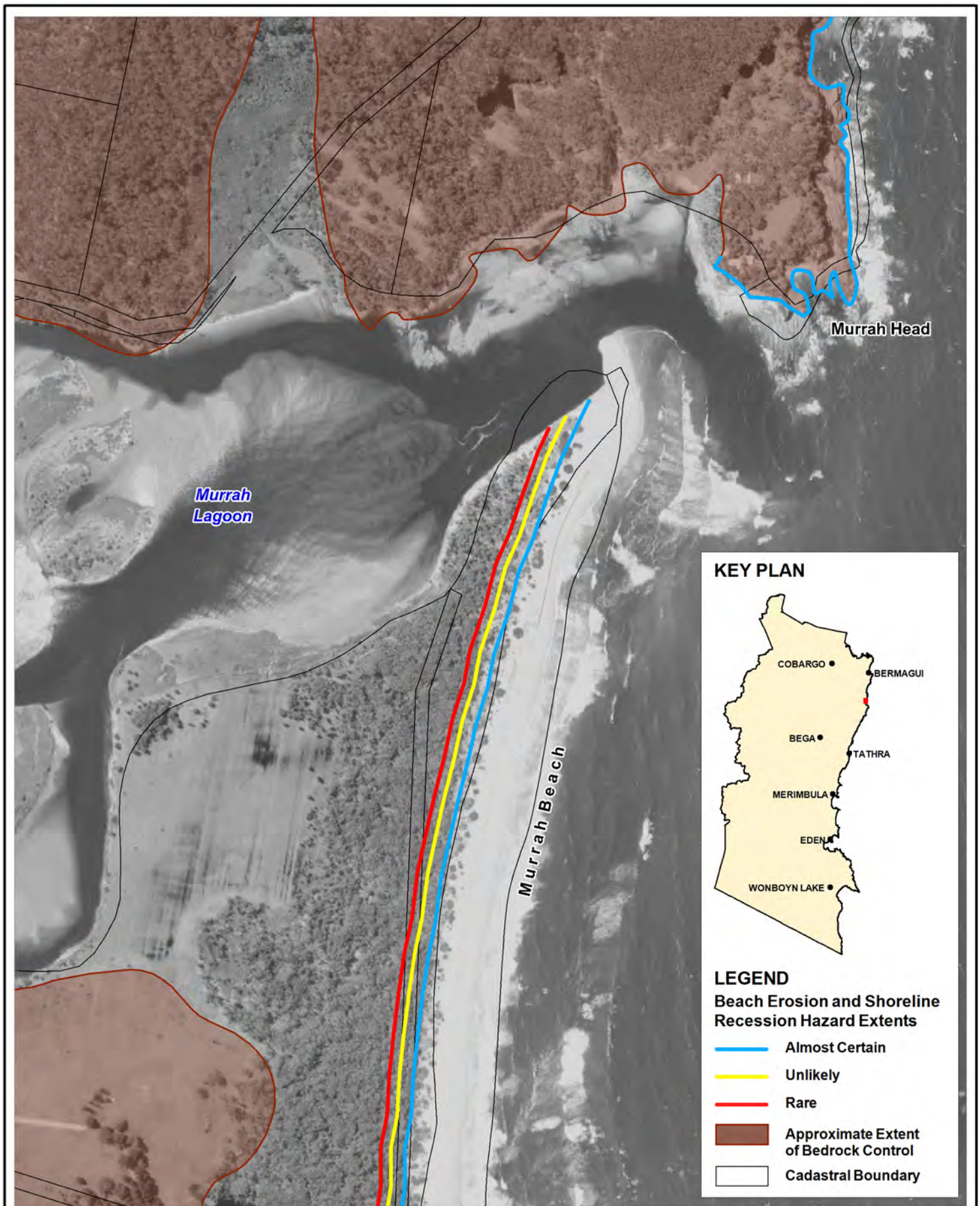
Title:
Erosion and Recession Hazard Extents
Immediate Planning Horizon - Barragga Bay and Armands Bay

Figure:
A-13

Rev:
B

BMT WBM endeavours to ensure that the information provided in this map is correct at the time of publication. BMT WBM does not warrant, guarantee or make representations regarding the currency and accuracy of information contained in this map.





Title:
**Erosion and Recession Hazard Extents
 Immediate Planning Horizon - Murrah Beach**

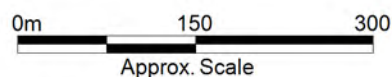
Figure:

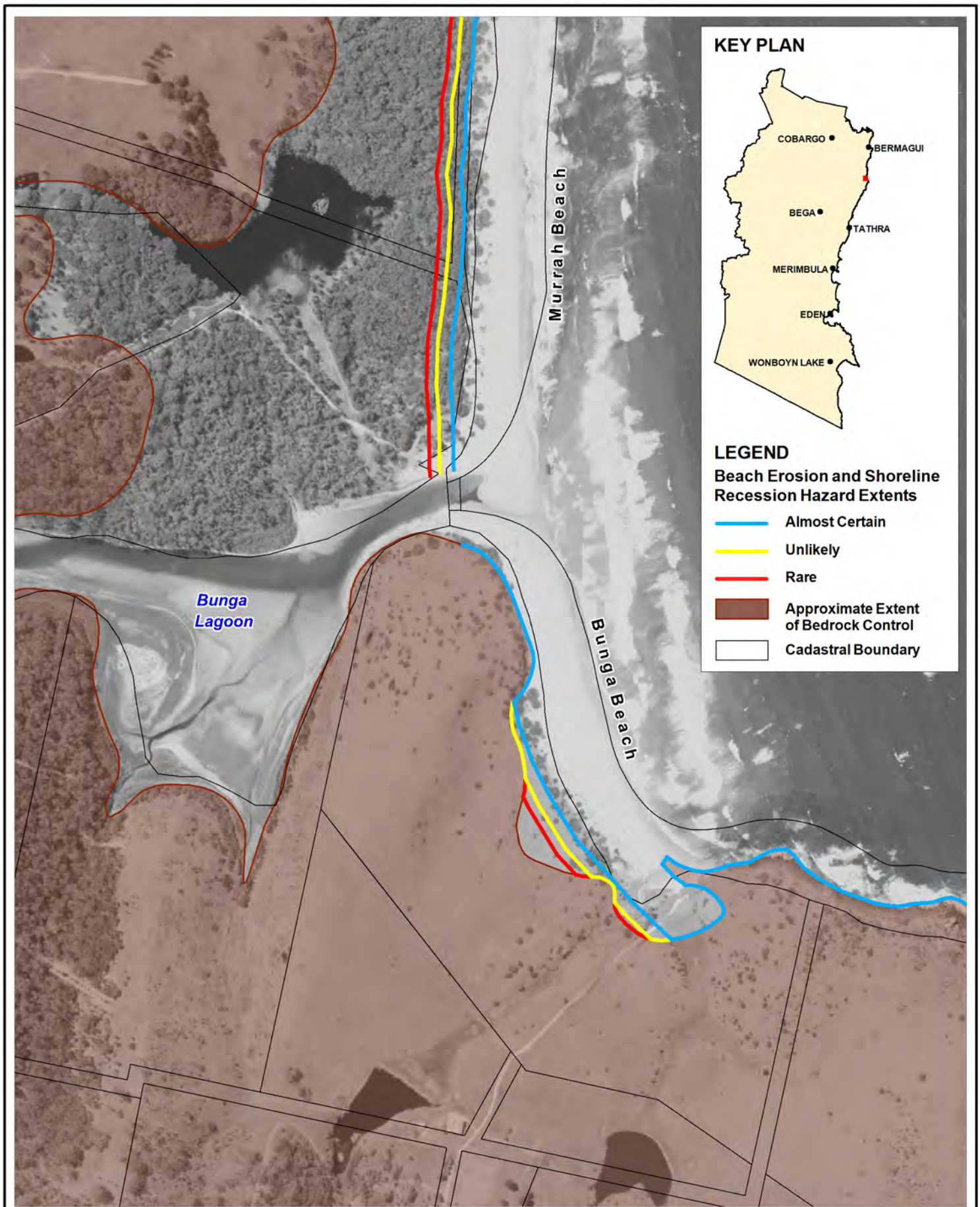
A-14

Rev:

B

BMT WBM endeavours to ensure that the information provided in this map is correct at the time of publication. BMT WBM does not warrant, guarantee or make representations regarding the currency and accuracy of information contained in this map.





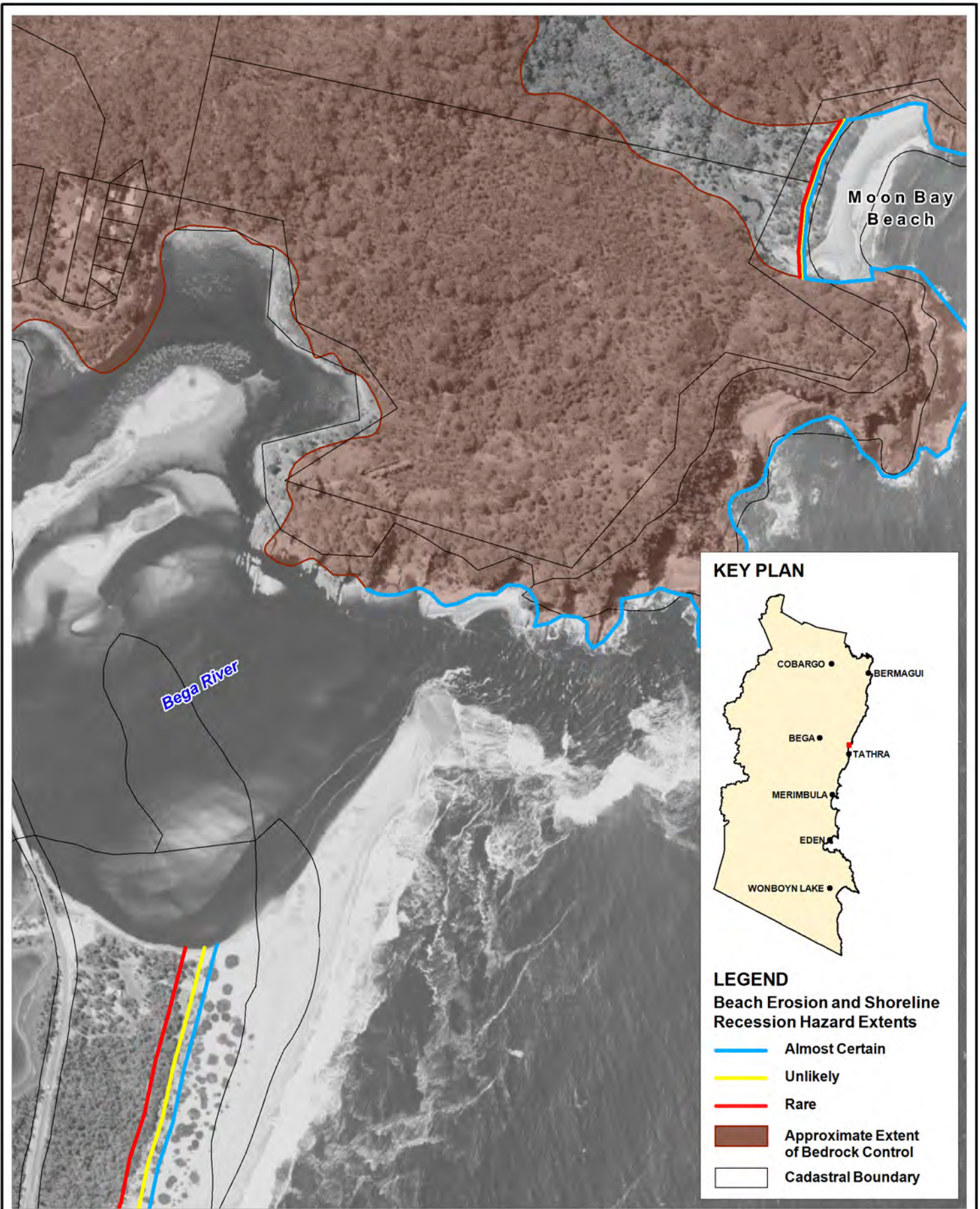
Title:
**Erosion and Recession Hazard Extents
 Immediate Planning Horizon - Bunga Beach**

Figure:
A-15

Rev:
B

BMT WBM endeavours to ensure that the information provided in this map is correct at the time of publication. BMT WBM does not warrant, guarantee or make representations regarding the currency and accuracy of information contained in this map.



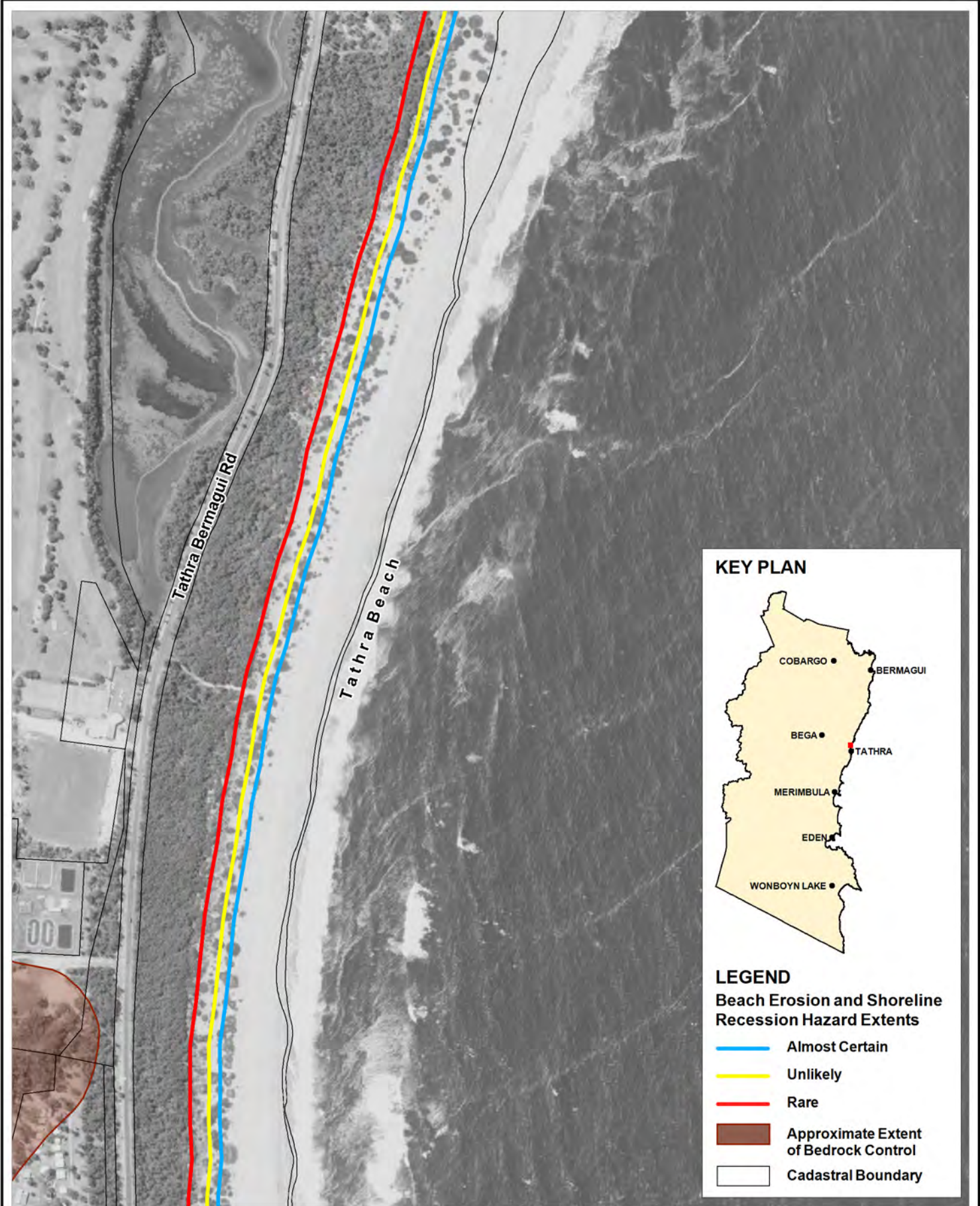


Title:
Erosion and Recession Hazard Extents
Immediate Planning Horizon - Moon Bay Beach / Bega River Entrance

Figure: A-16	Rev: B
------------------------	------------------

BMT WBM endeavours to ensure that the information provided in this map is correct at the time of publication. BMT WBM does not warrant, guarantee or make representations regarding the currency and accuracy of information contained in this map.



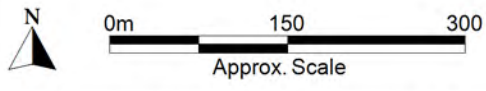


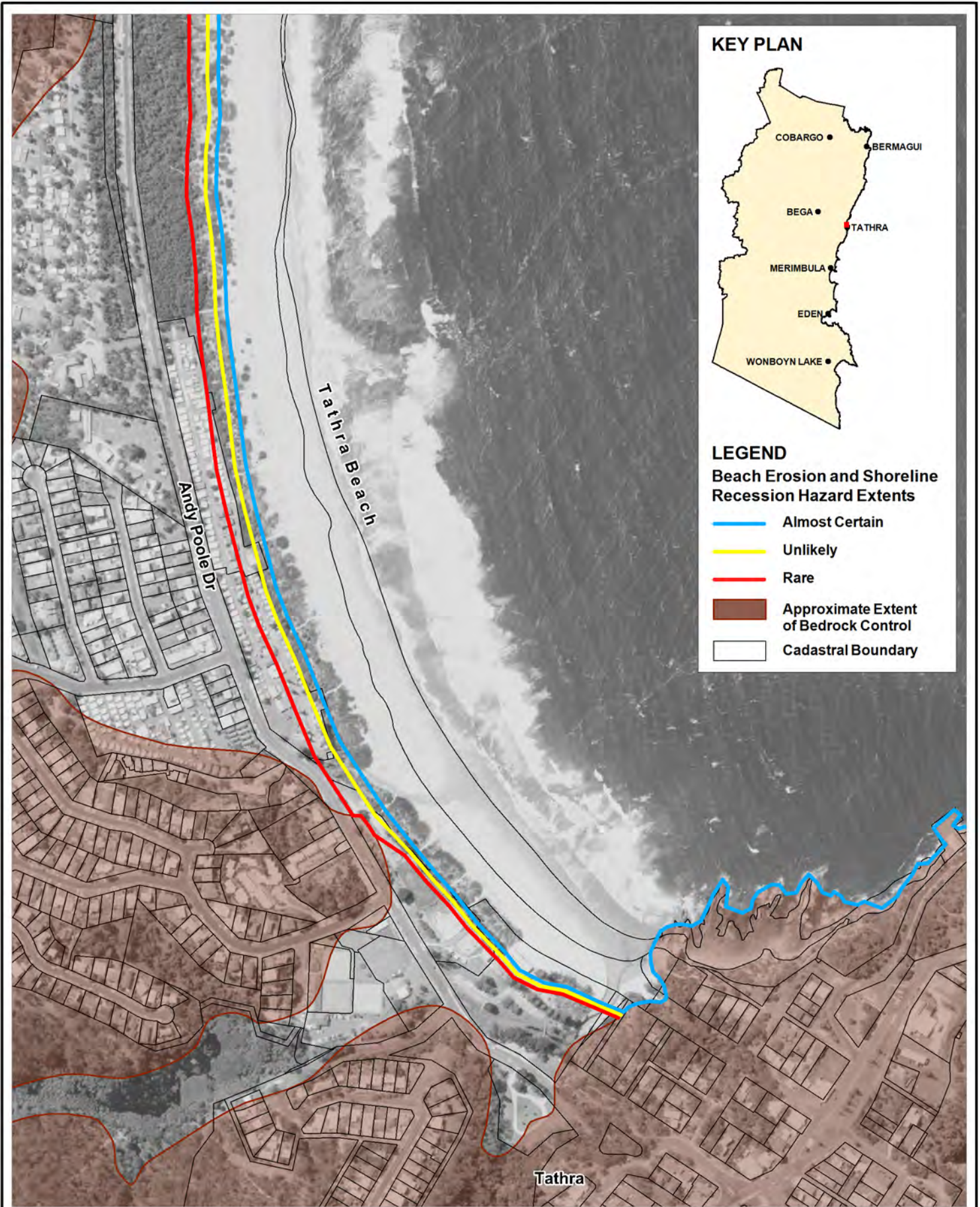
Title:
**Erosion and Recession Hazard Extents
 Immediate Planning Horizon - Tathra Beach North**

Figure:
A-17

Rev:
B

BMT WBM endeavours to ensure that the information provided in this map is correct at the time of publication. BMT WBM does not warrant, guarantee or make representations regarding the currency and accuracy of information contained in this map.





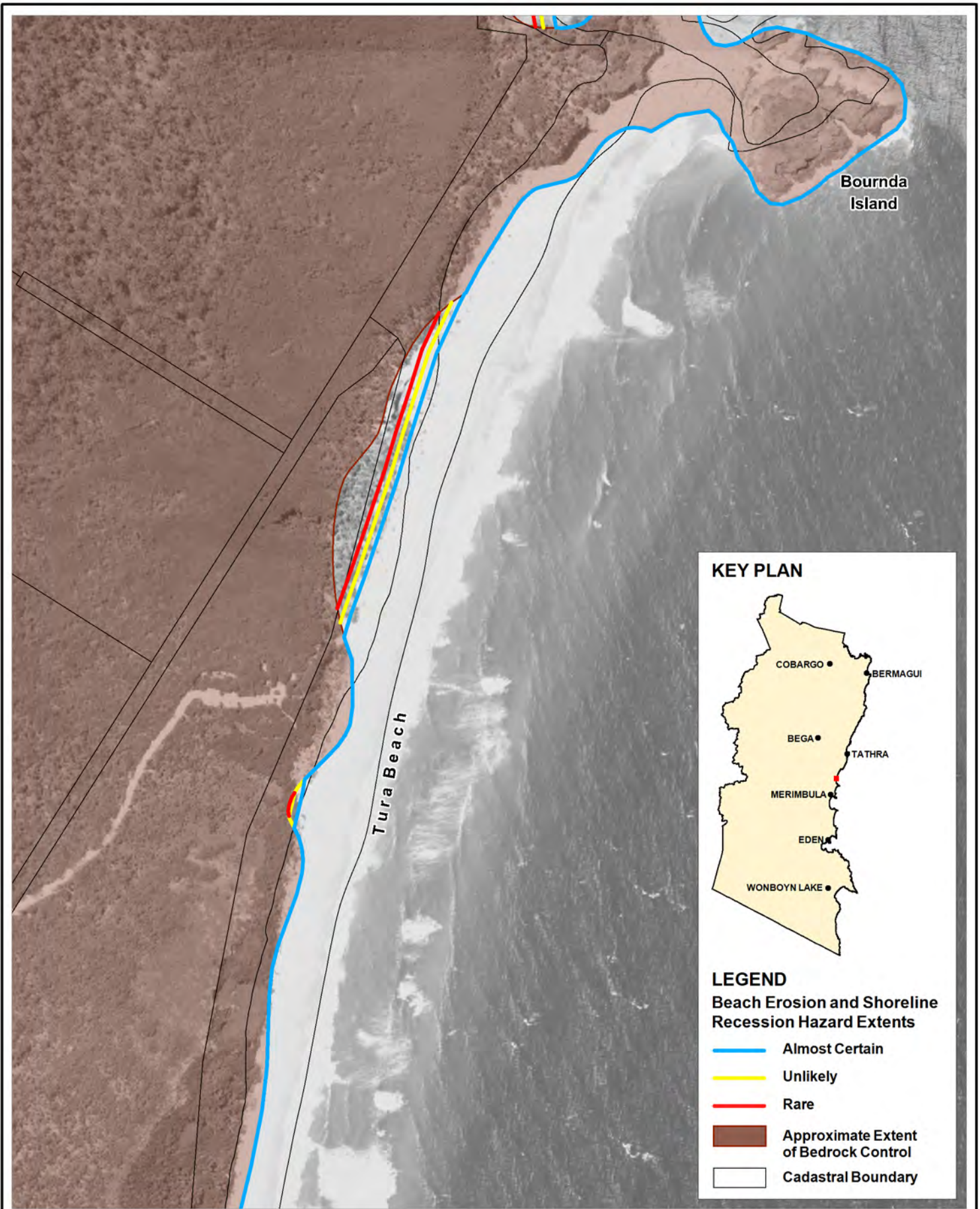
Title:
**Erosion and Recession Hazard Extents
 Immediate Planning Horizon - Tathra Beach South**

Figure:
A-18

Rev:
B

BMT WBM endeavours to ensure that the information provided in this map is correct at the time of publication. BMT WBM does not warrant, guarantee or make representations regarding the currency and accuracy of information contained in this map.





Title:
**Erosion and Recession Hazard Extents
 Immediate Planning Horizon - Tura Beach North**


Figure:

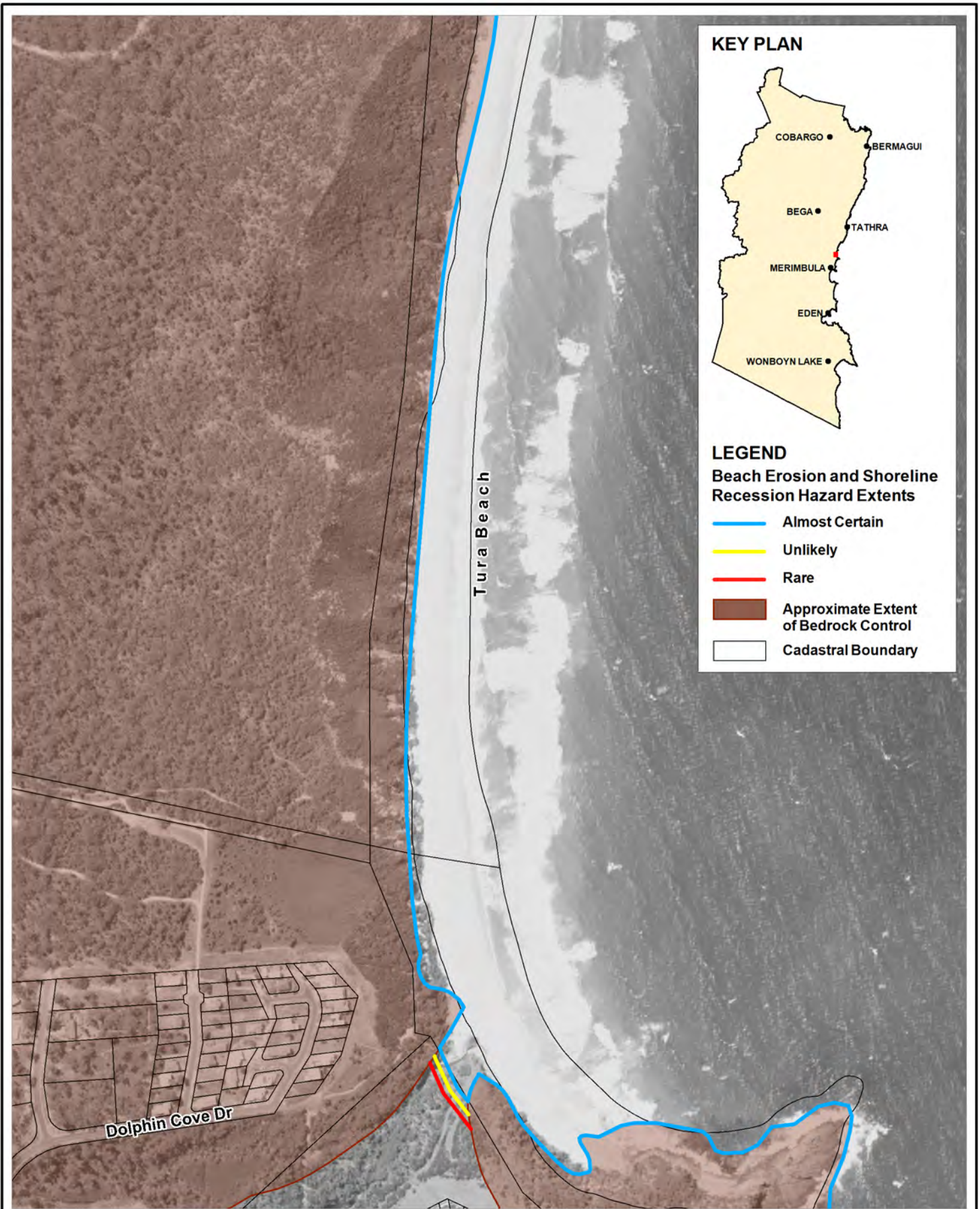
A-19

Rev:

B

BMT WBM endeavours to ensure that the information provided in this map is correct at the time of publication. BMT WBM does not warrant, guarantee or make representations regarding the currency and accuracy of information contained in this map.





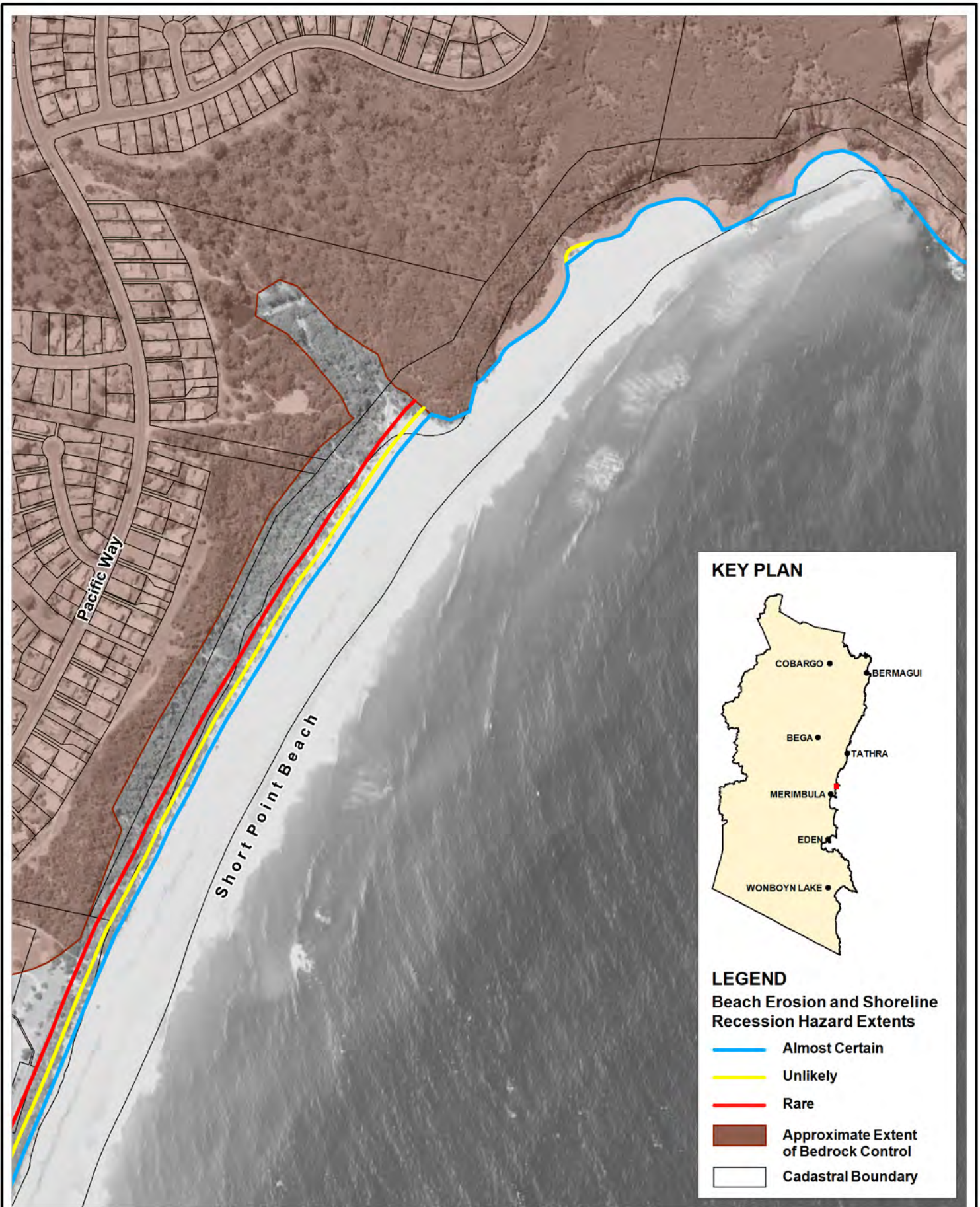
Title:
**Erosion and Recession Hazard Extents
 Immediate Planning Horizon - Tura Beach South**

Figure:
A-20

Rev:
B

BMT WBM endeavours to ensure that the information provided in this map is correct at the time of publication. BMT WBM does not warrant, guarantee or make representations regarding the currency and accuracy of information contained in this map.





Title:
**Erosion and Recession Hazard Extents
 Immediate Planning Horizon - Short Point Beach North**

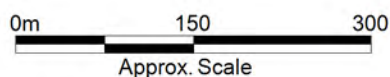
Figure:

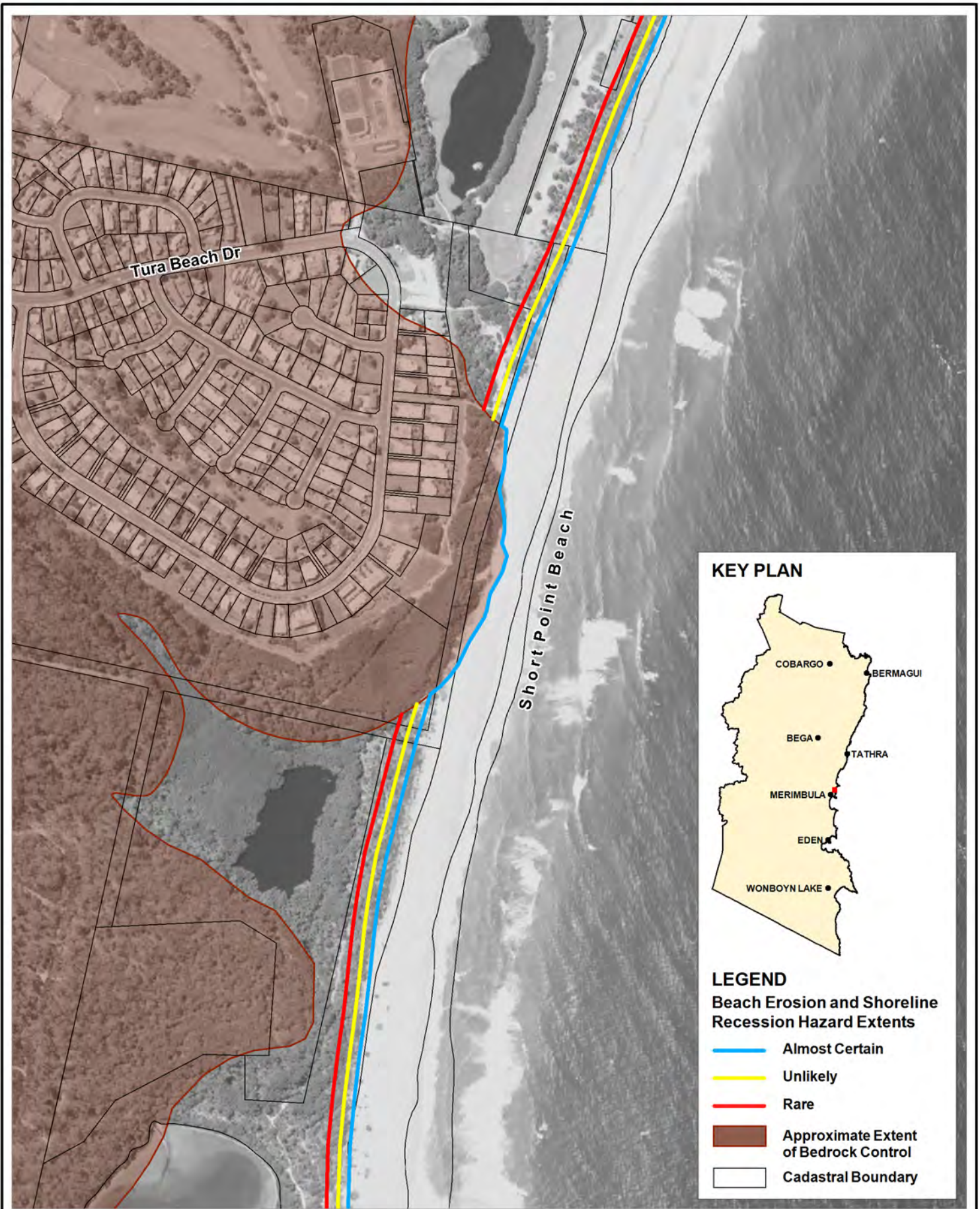
A-21

Rev:

B

BMT WBM endeavours to ensure that the information provided in this map is correct at the time of publication. BMT WBM does not warrant, guarantee or make representations regarding the currency and accuracy of information contained in this map.





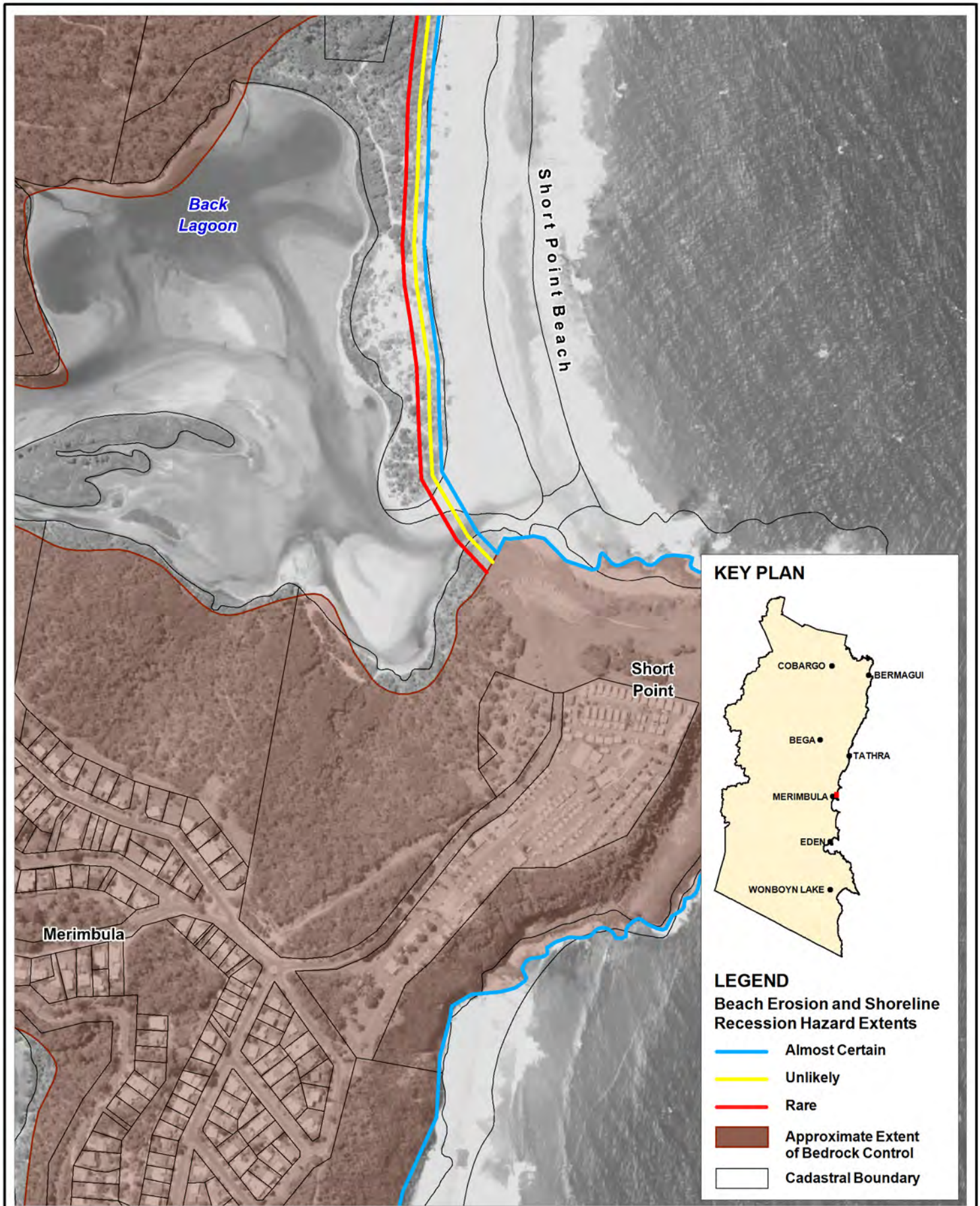
Title:
**Erosion and Recession Hazard Extents
 Immediate Planning Horizon - Short Point Beach Middle**

Figure:
A-22

Rev:
B

BMT WBM endeavours to ensure that the information provided in this map is correct at the time of publication. BMT WBM does not warrant, guarantee or make representations regarding the currency and accuracy of information contained in this map.





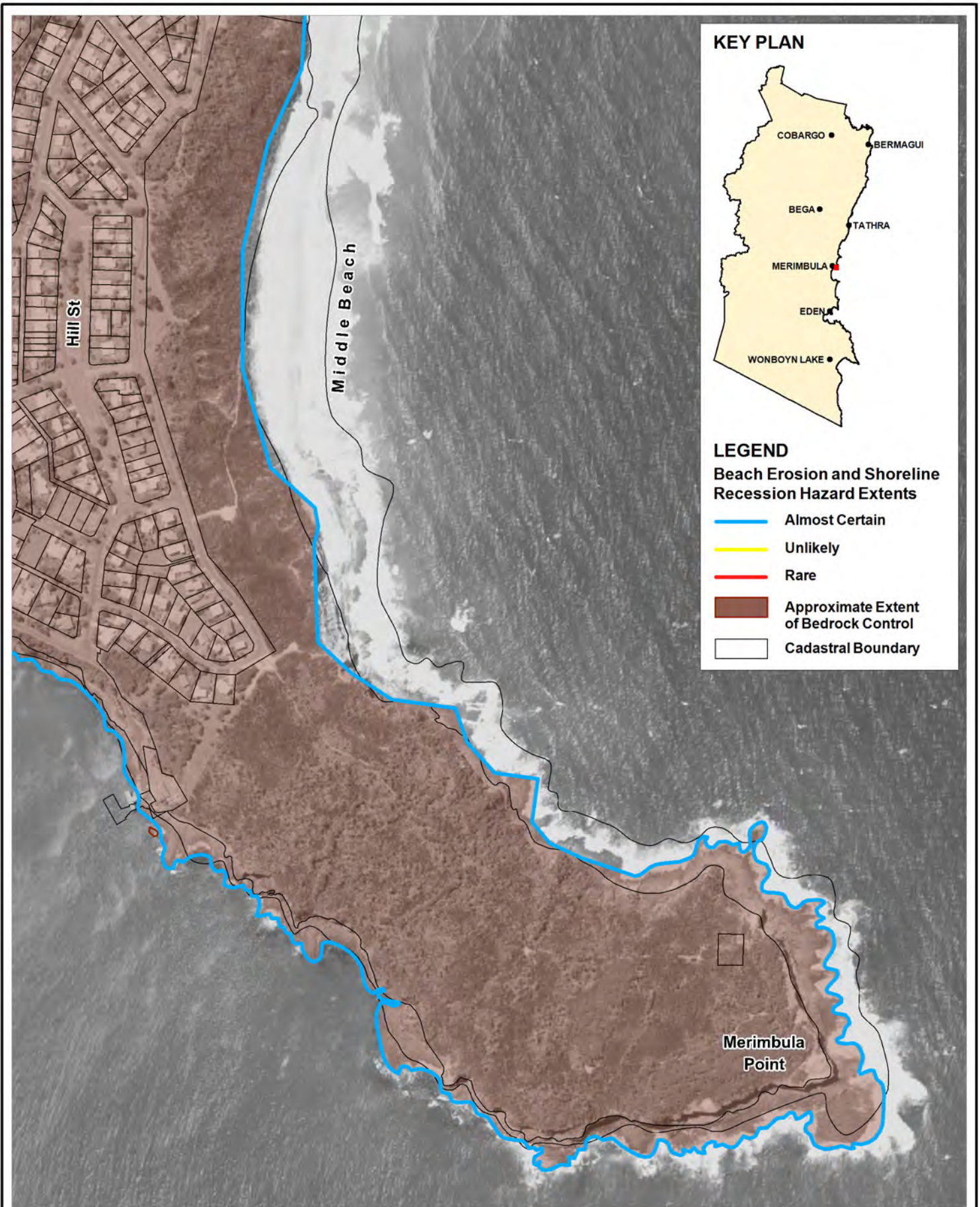
Title:
**Erosion and Recession Hazard Extents
 Immediate Planning Horizon - Short Point Beach South**

Figure:
A-23

Rev:
B

BMT WBM endeavours to ensure that the information provided in this map is correct at the time of publication. BMT WBM does not warrant, guarantee or make representations regarding the currency and accuracy of information contained in this map.





Title:
**Erosion and Recession Hazard Extents
 Immediate Planning Horizon - Middle Beach**

Figure:
A-24

Rev:
B

BMT WBM endeavours to ensure that the information provided in this map is correct at the time of publication. BMT WBM does not warrant, guarantee or make representations regarding the currency and accuracy of information contained in this map.





KEY PLAN



LEGEND
Beach Erosion and Shoreline Recession Hazard Extents

- Almost Certain
- Unlikely
- Rare
- Approximate Extent of Bedrock Control

Cadastral Boundary

Title:
**Erosion and Recession Hazard Extents
 Immediate Planning Horizon - Main Beach Merimbula**

BMT WBM endeavours to ensure that the information provided in this map is correct at the time of publication. BMT WBM does not warrant, guarantee or make representations regarding the currency and accuracy of information contained in this map.

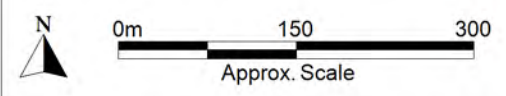
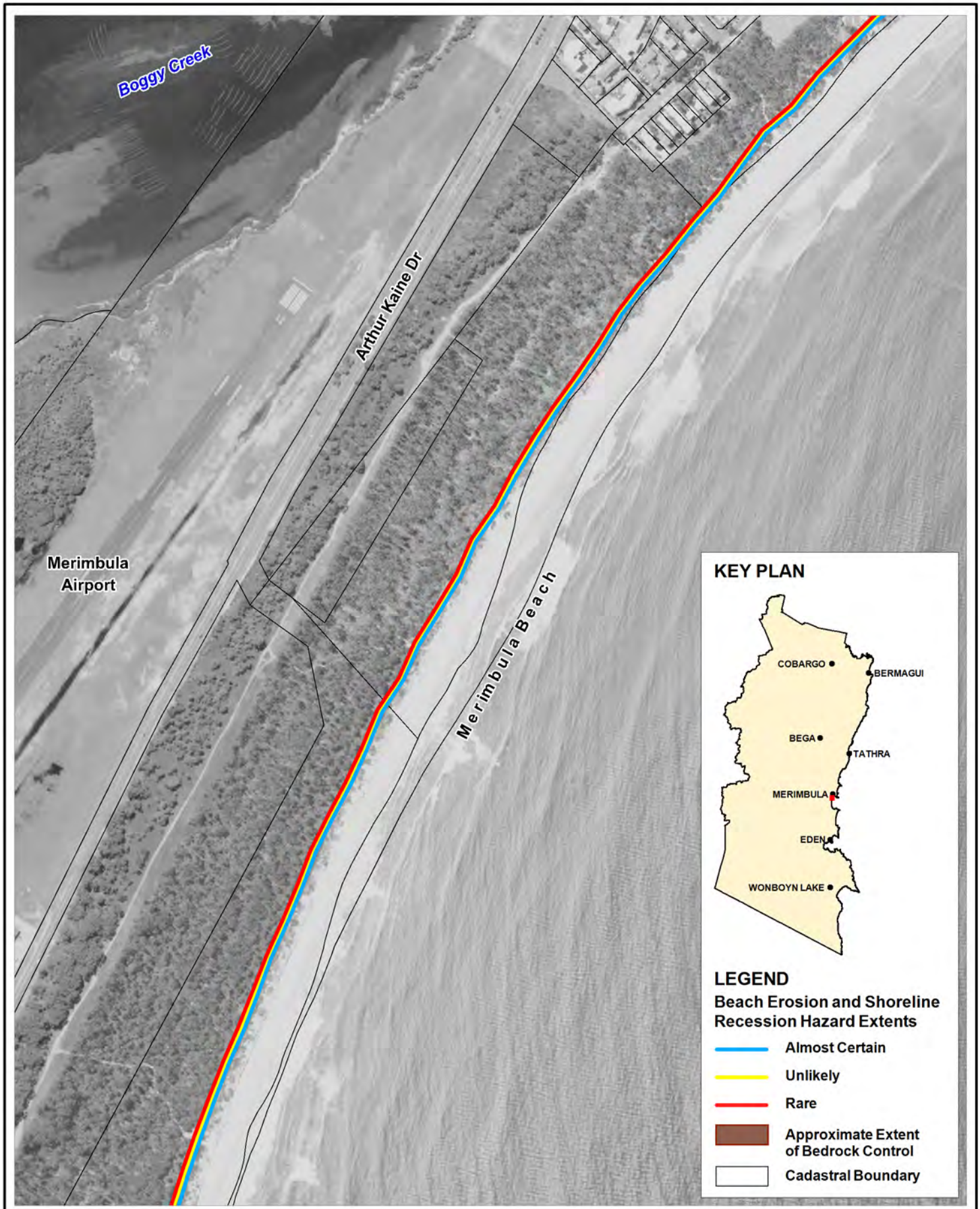


Figure: **A-25** Rev: **B**






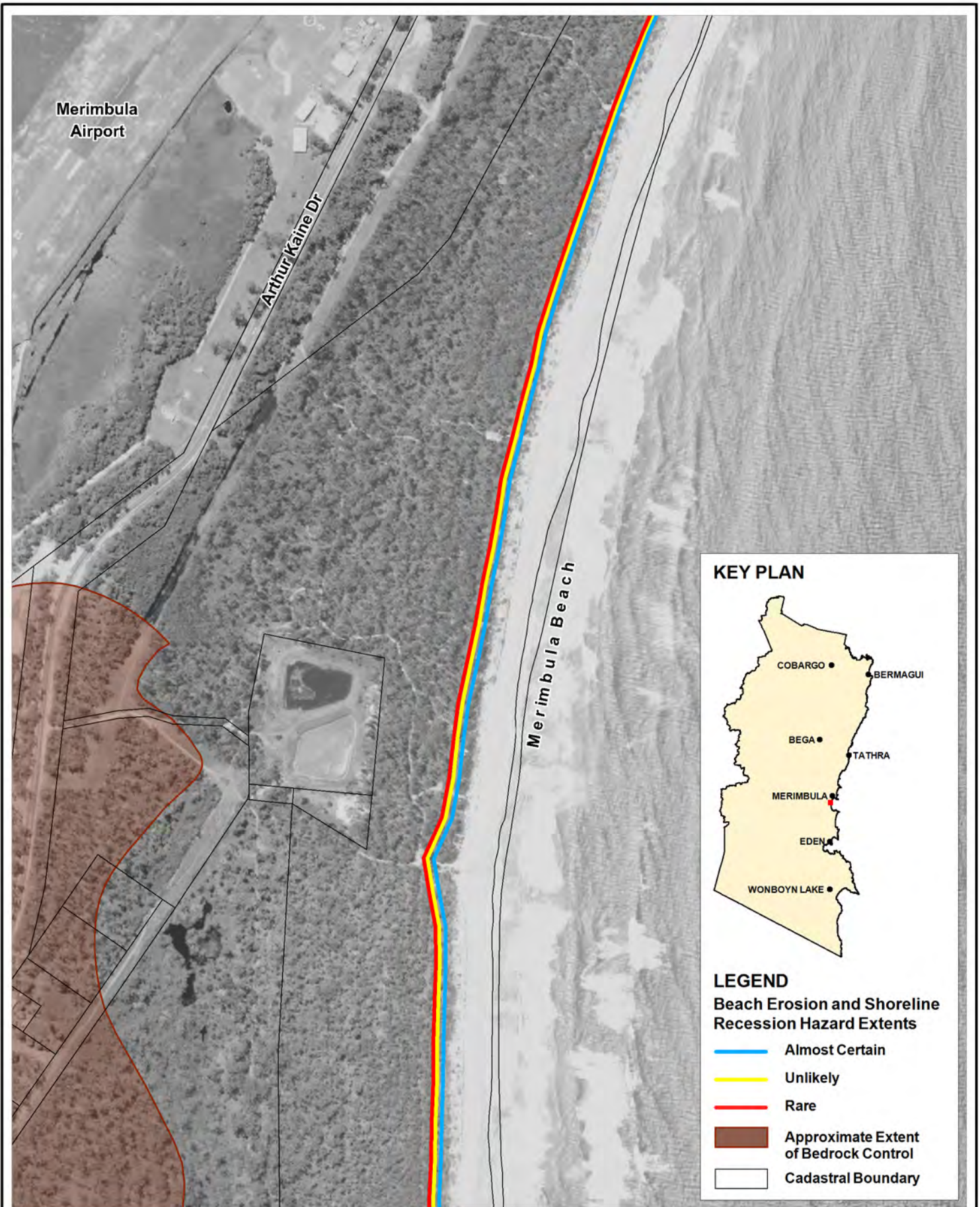
Title:
**Erosion and Recession Hazard Extents
 Immediate Planning Horizon - Merimbula Beach North**

Figure:
A-26

Rev:
B

BMT WBM endeavours to ensure that the information provided in this map is correct at the time of publication. BMT WBM does not warrant, guarantee or make representations regarding the currency and accuracy of information contained in this map.






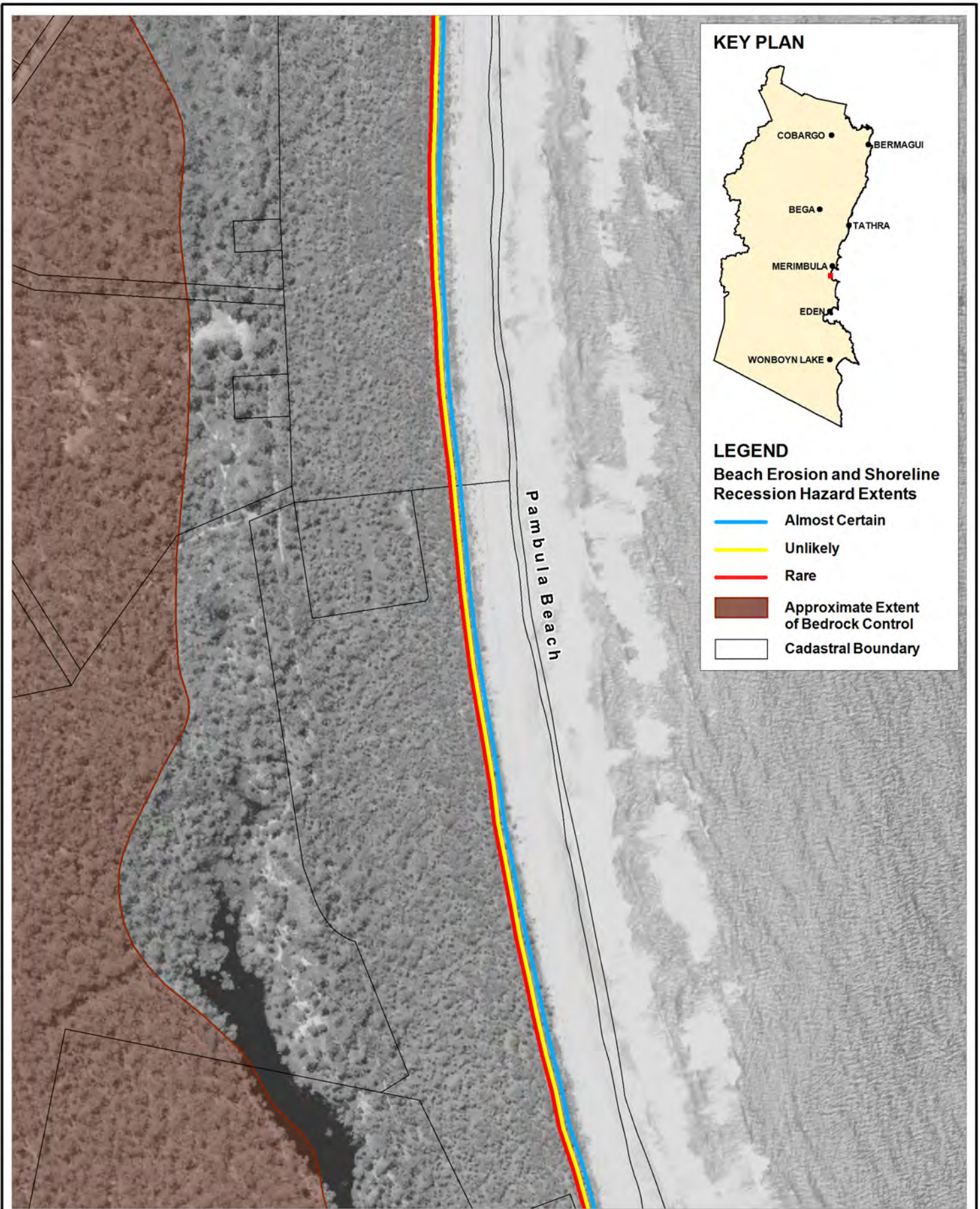
Title:
**Erosion and Recession Hazard Extents
 Immediate Planning Horizon - Merimbula Beach South**

Figure:
A-27

Rev:
B

BMT WBM endeavours to ensure that the information provided in this map is correct at the time of publication. BMT WBM does not warrant, guarantee or make representations regarding the currency and accuracy of information contained in this map.





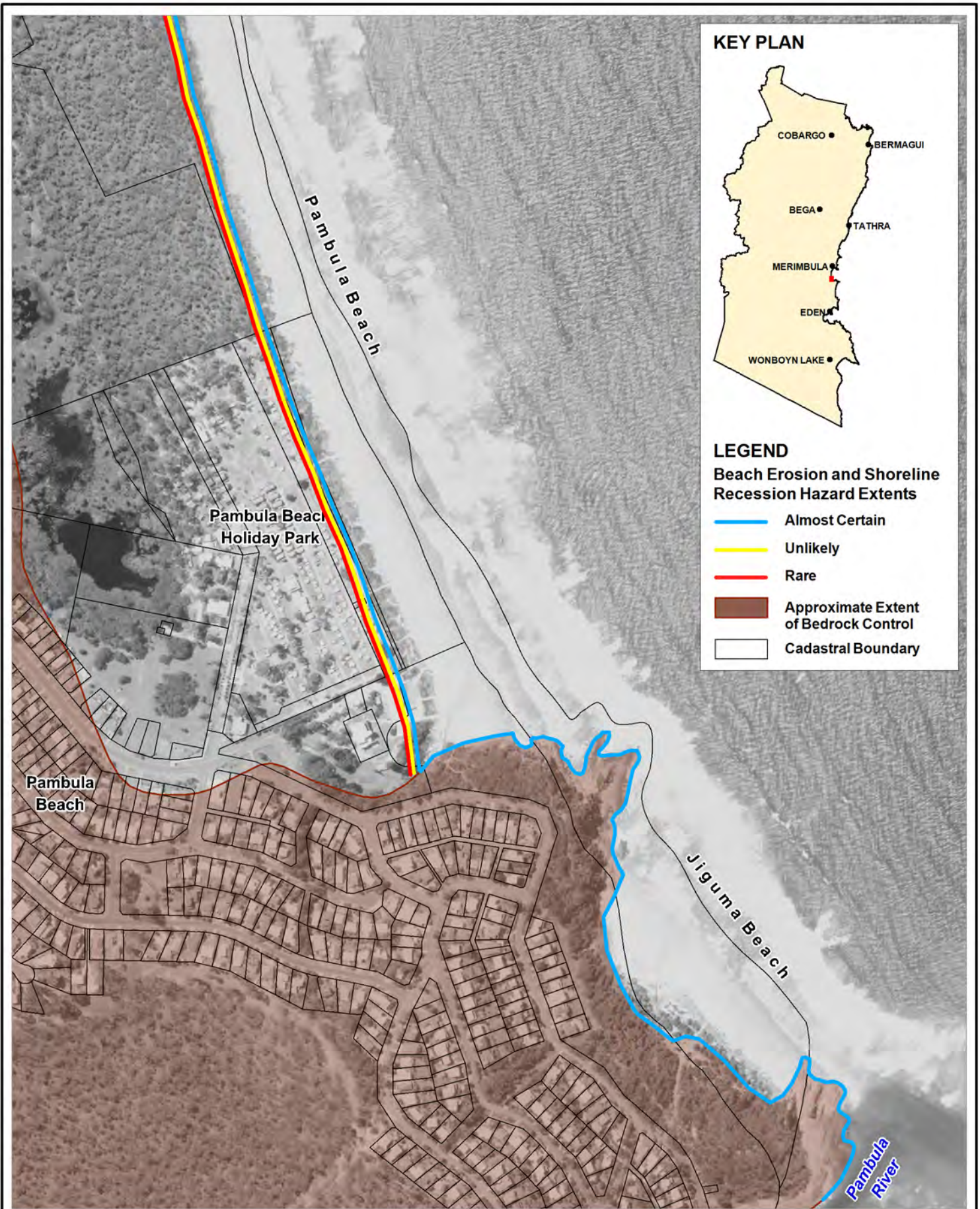
Title:
**Erosion and Recession Hazard Extents
 Immediate Planning Horizon - Pambula Beach North**

Figure:
A-28

Rev:
B

BMT WBM endeavours to ensure that the information provided in this map is correct at the time of publication. BMT WBM does not warrant, guarantee or make representations regarding the currency and accuracy of information contained in this map.





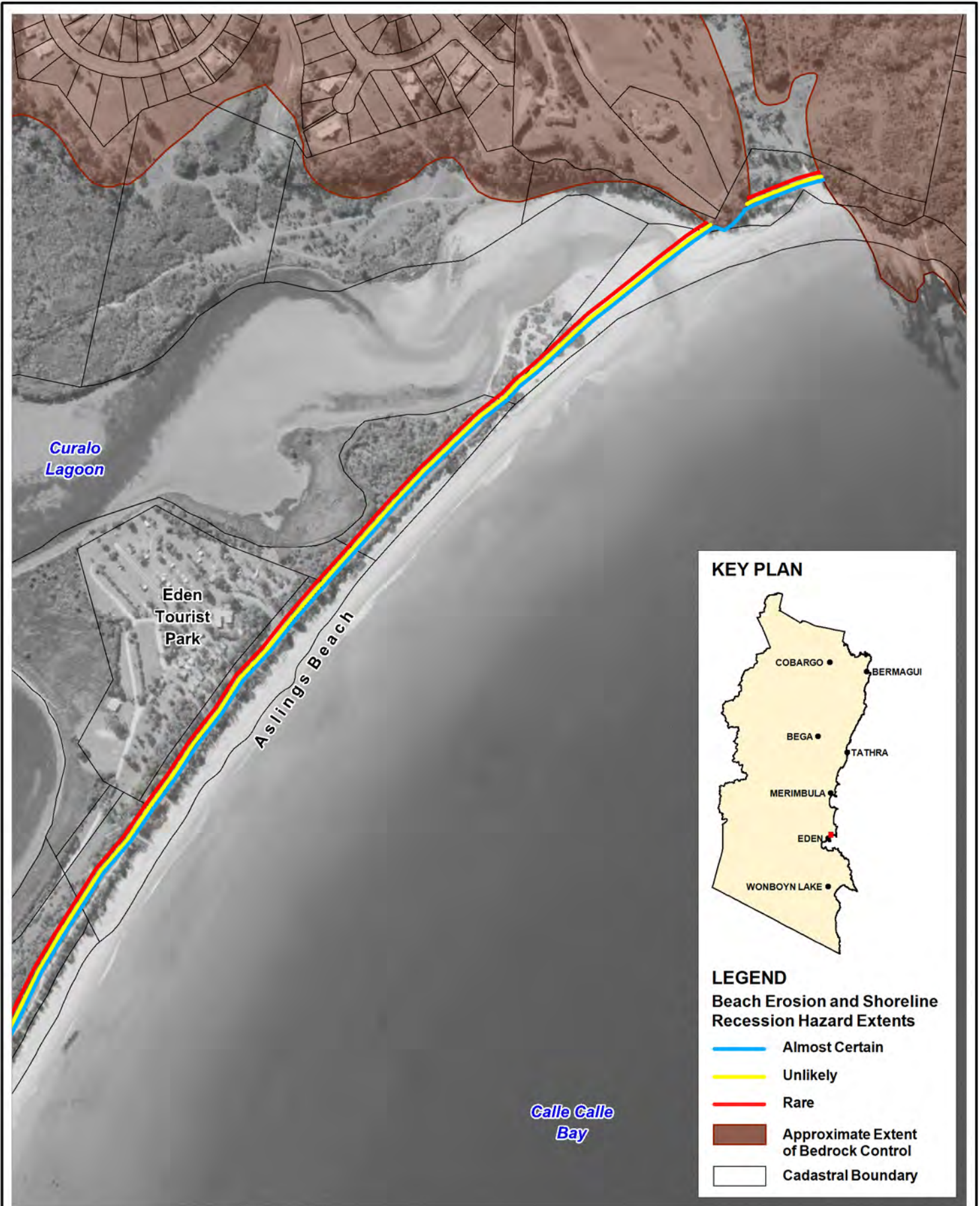
Title:
**Erosion and Recession Hazard Extents
 Immediate Planning Horizon - Pambula Beach South**

Figure:
A-29

Rev:
B

BMT WBM endeavours to ensure that the information provided in this map is correct at the time of publication. BMT WBM does not warrant, guarantee or make representations regarding the currency and accuracy of information contained in this map.





KEY PLAN

LEGEND
Beach Erosion and Shoreline Recession Hazard Extents

- Almost Certain
- Unlikely
- Rare
- Approximate Extent of Bedrock Control
- Cadastral Boundary

Title:
Erosion and Recession Hazard Extents
Immediate Planning Horizon - Asllings Beach North

Figure:
A-30

Rev:
B

BMT WBM endeavours to ensure that the information provided in this map is correct at the time of publication. BMT WBM does not warrant, guarantee or make representations regarding the currency and accuracy of information contained in this map.





Title:
**Erosion and Recession Hazard Extents
 Immediate Planning Horizon - Aslings Beach South**

Figure:
A-31

Rev:
B

BMT WBM endeavours to ensure that the information provided in this map is correct at the time of publication. BMT WBM does not warrant, guarantee or make representations regarding the currency and accuracy of information contained in this map.





LEGEND
 Beach Erosion and Shoreline
 Recession Hazard Extents

- Almost Certain
- Unlikely
- Rare
- Approximate Extent of Bedrock Control
- Cadastral Boundary

Title:
**Erosion and Recession Hazard Extents
 Immediate Planning Horizon - Cocora Beach**

BMT WBM endeavours to ensure that the information provided in this map is correct at the time of publication. BMT WBM does not warrant, guarantee or make representations regarding the currency and accuracy of information contained in this map.

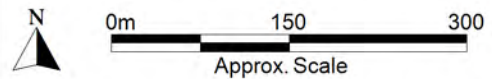
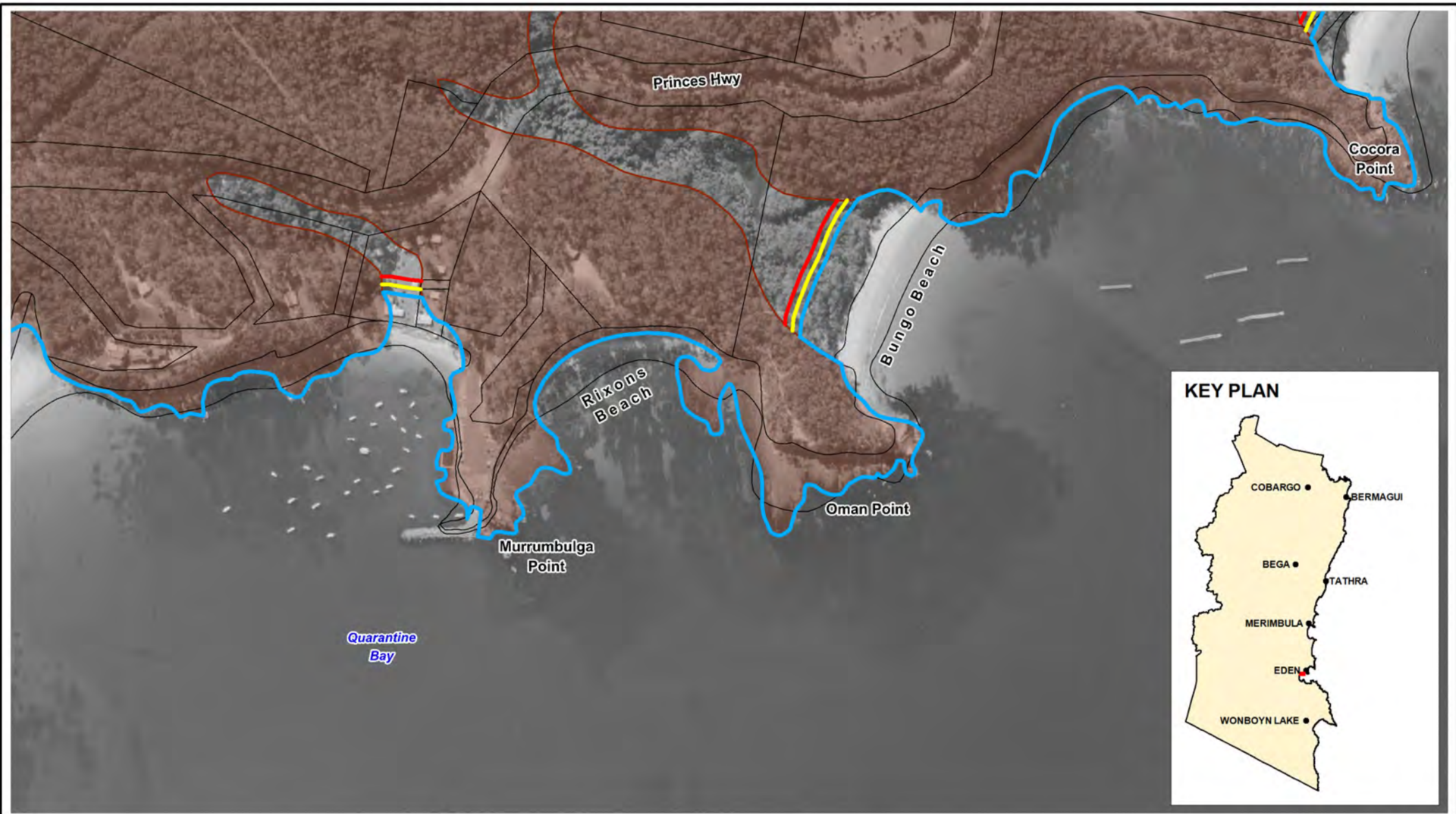






Figure:
A-32


Rev:
B







LEGEND
 Beach Erosion and Shoreline
 Recession Hazard Extents

 Almost Certain
 Unlikely
 Rare
 Approximate Extent of Bedrock Control

 Cadastral Boundary

Title:
**Erosion and Recession Hazard Extents
 Immediate Planning Horizon - Bungo and Rixons Beaches**


BMT WBM endeavours to ensure that the information provided in this map is correct at the time of publication. BMT WBM does not warrant, guarantee or make representations regarding the currency and accuracy of information contained in this map.

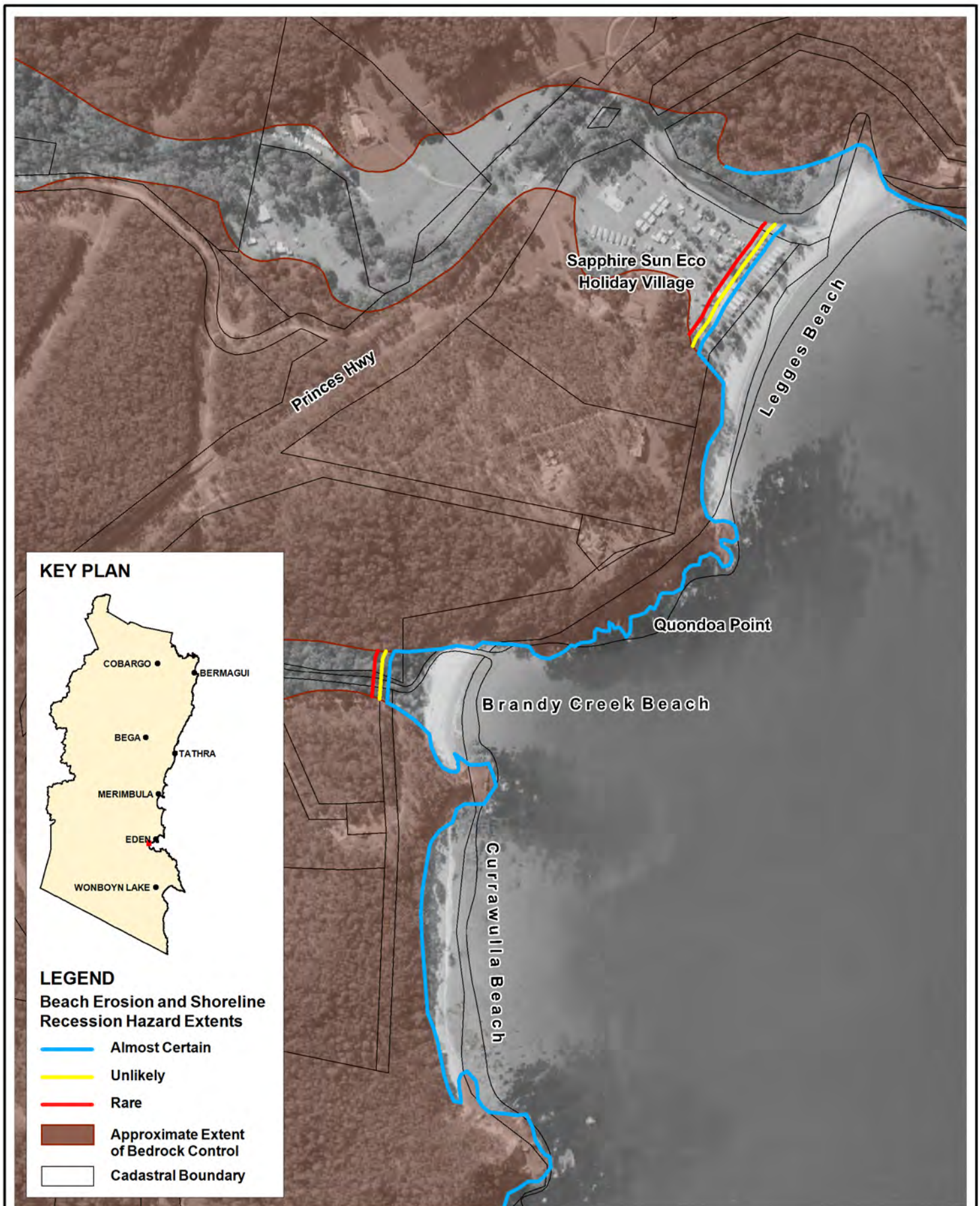


 Approx. Scale

Filepath : I:\B20741.i.JJ_BegaValley_CHDS\DRG\CoastalHazardReport.03\A_ErosionZones_Immediate\COA_033_151019_HazardExtents-Bungo and Rixons Beaches.WOR

Figure:
A-33

Rev:
B


 www.bmtwbm.com.au



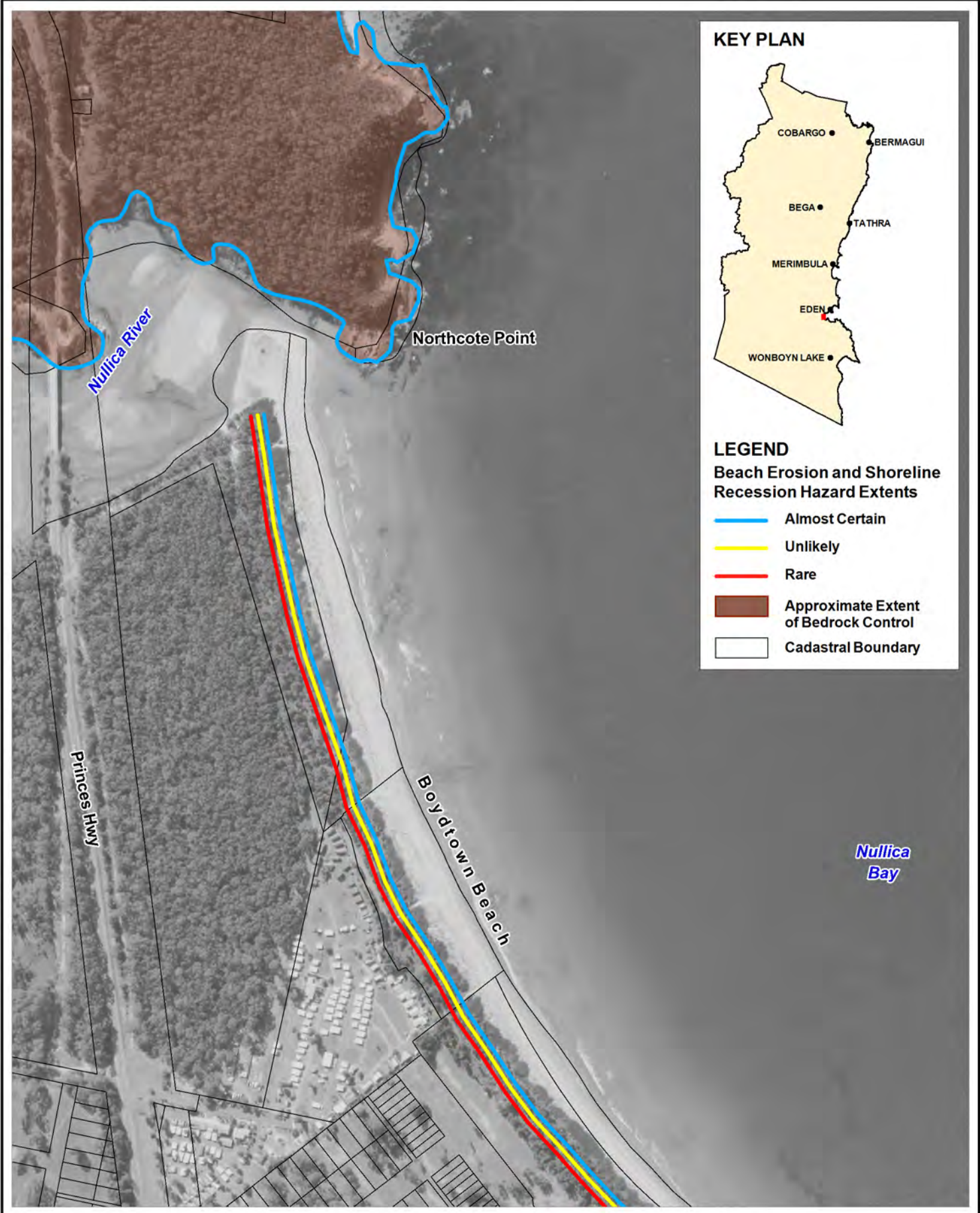
Title:
**Erosion and Recession Hazard Extents
 Immediate Planning Horizon - Legges, Brandy Creek and Currawulla Beaches**

Figure:
A-34

Rev:
B

BMT WBM endeavours to ensure that the information provided in this map is correct at the time of publication. BMT WBM does not warrant, guarantee or make representations regarding the currency and accuracy of information contained in this map.



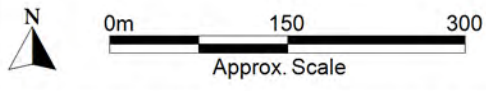


Title:
**Erosion and Recession Hazard Extents
 Immediate Planning Horizon - Boydtown Beach North**

Figure:
A-35

Rev:
B

BMT WBM endeavours to ensure that the information provided in this map is correct at the time of publication. BMT WBM does not warrant, guarantee or make representations regarding the currency and accuracy of information contained in this map.





LEGEND
 Beach Erosion and Shoreline
 Recession Hazard Extents

- Almost Certain
- Unlikely
- Rare
- Approximate Extent of Bedrock Control
- Cadastral Boundary

Title:
**Erosion and Recession Hazard Extents
 Immediate Planning Horizon - Boydton Beach South**

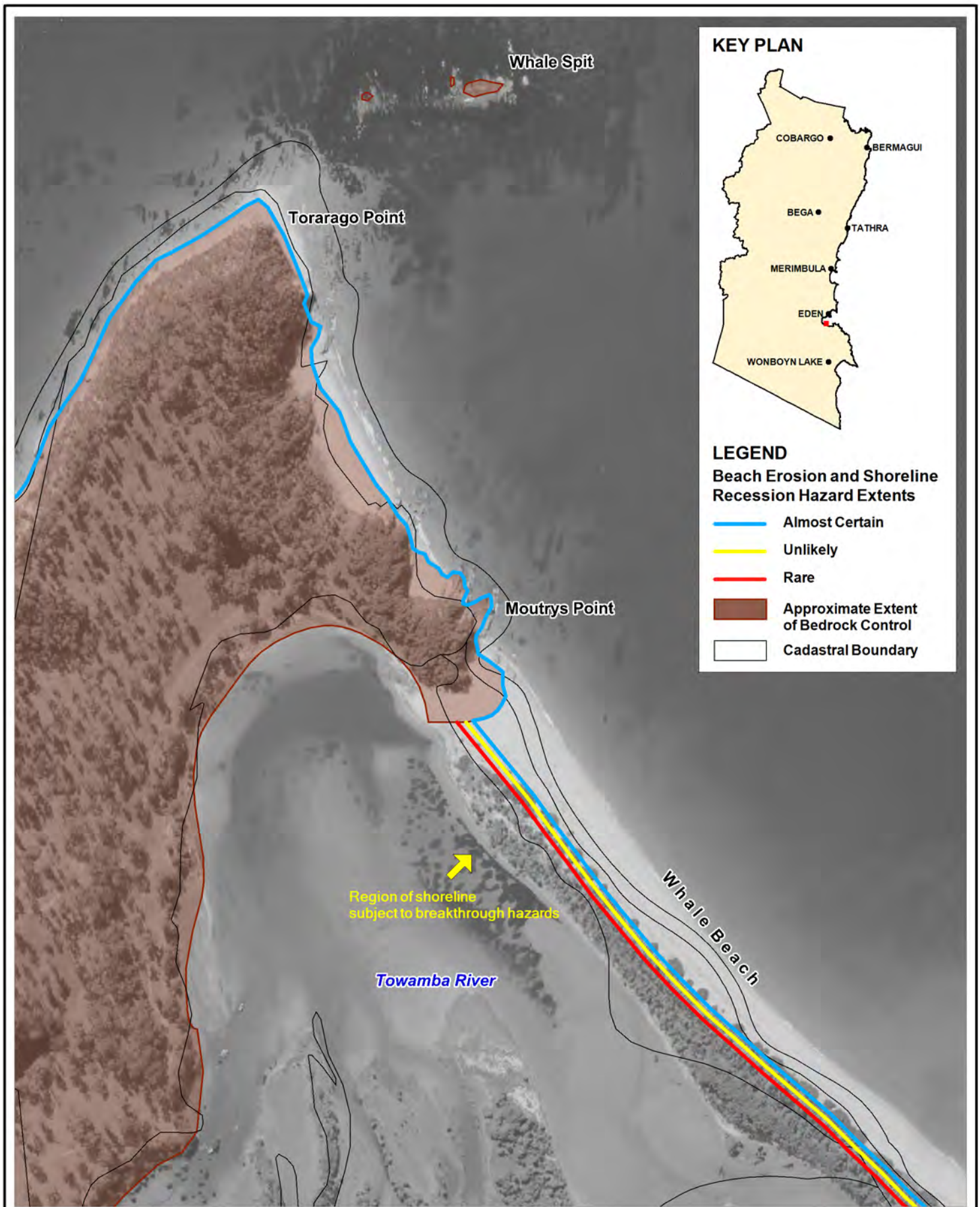
BMT WBM endeavours to ensure that the information provided in this map is correct at the time of publication. BMT WBM does not warrant, guarantee or make representations regarding the currency and accuracy of information contained in this map.



Figure:
A-36

Rev:
B





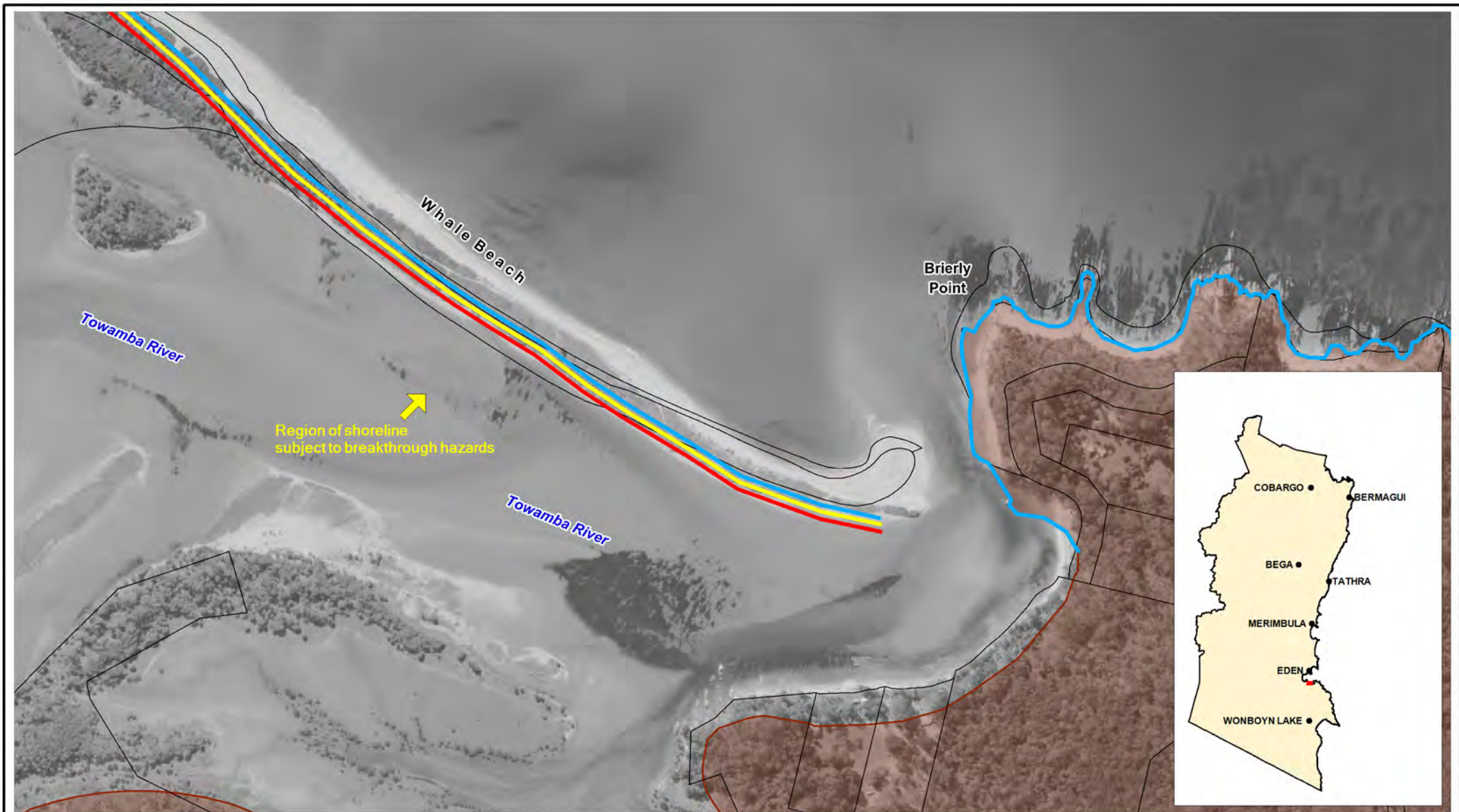
Title:
Erosion and Recession Hazard Extents
Immediate Planning Horizon - Whale Beach North

Figure:
A-37

Rev:
B

BMT WBM endeavours to ensure that the information provided in this map is correct at the time of publication. BMT WBM does not warrant, guarantee or make representations regarding the currency and accuracy of information contained in this map.





LEGEND

**Beach Erosion and Shoreline
Recession Hazard Extents**

- Almost Certain
- Unlikely
- Rare
- Approximate Extent of Bedrock Control
- Cadastral Boundary

Title:

**Erosion and Recession Hazard Extents
Immediate Planning Horizon - Whale Beach South**

BMT WBM endeavours to ensure that the information provided in this map is correct at the time of publication. BMT WBM does not warrant, guarantee or make representations regarding the currency and accuracy of information contained in this map.

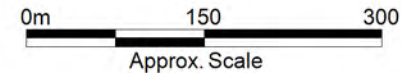


Figure:
A-38

Rev:
B



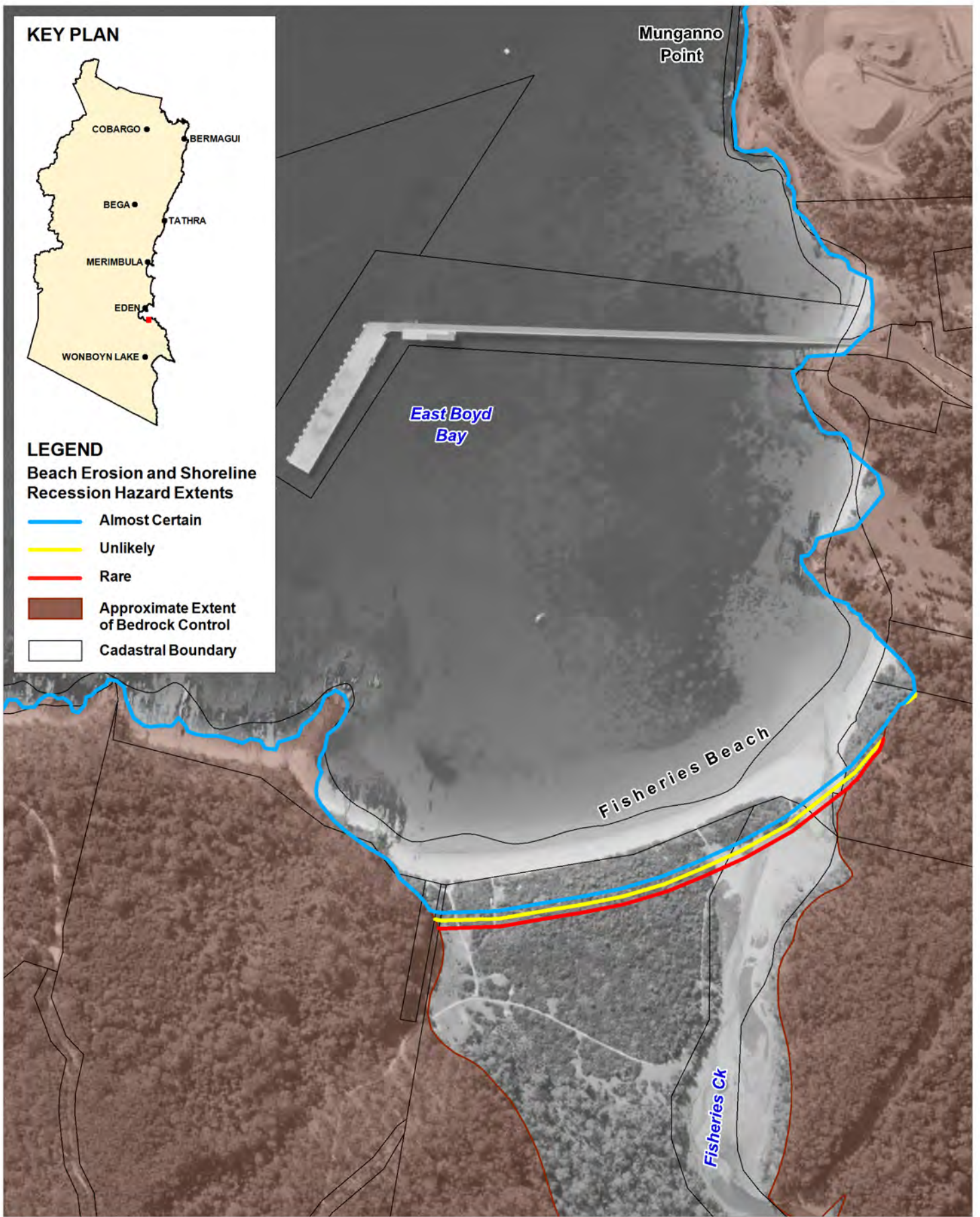
KEY PLAN



LEGEND

Beach Erosion and Shoreline Recession Hazard Extents

- Almost Certain
- Unlikely
- Rare
- Approximate Extent of Bedrock Control
- Cadastral Boundary



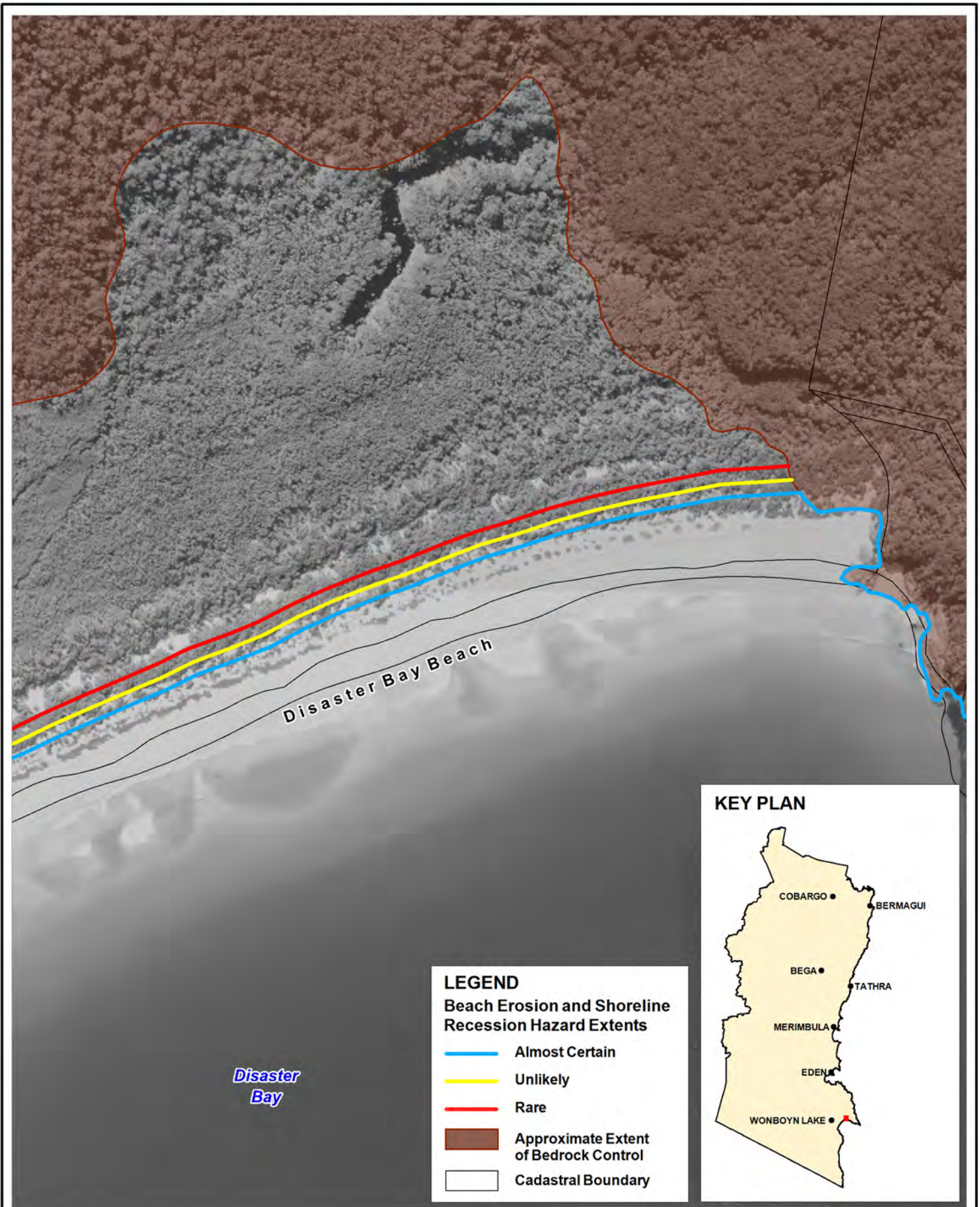
Title:
**Erosion and Recession Hazard Extents
 Immediate Planning Horizon - Fisheries Beach**

Figure:
A-39

Rev:
B

BMT WBM endeavours to ensure that the information provided in this map is correct at the time of publication. BMT WBM does not warrant, guarantee or make representations regarding the currency and accuracy of information contained in this map.





LEGEND
Beach Erosion and Shoreline Recession Hazard Extents

- Almost Certain
- Unlikely
- Rare
- Approximate Extent of Bedrock Control
- Cadastral Boundary



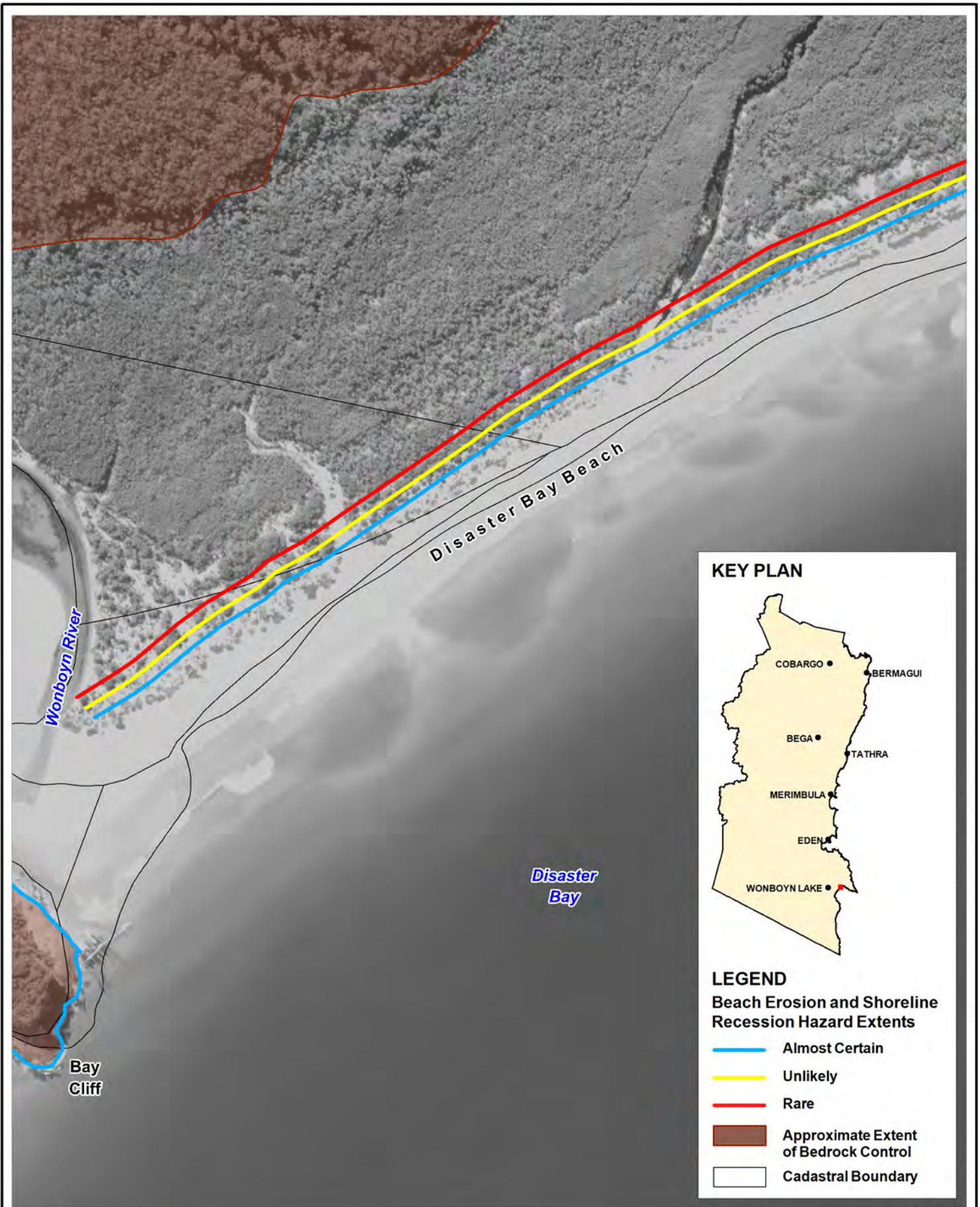
Title:
Erosion and Recession Hazard Extents
Immediate Planning Horizon - Disaster Bay Beach North

Figure:
A-40

Rev:
B

BMT WBM endeavours to ensure that the information provided in this map is correct at the time of publication. BMT WBM does not warrant, guarantee or make representations regarding the currency and accuracy of information contained in this map.





Title:
**Erosion and Recession Hazard Extents
 Immediate Planning Horizon - Disaster Bay Beach South**

Figure:
A-41

Rev:
B

BMT WBM endeavours to ensure that the information provided in this map is correct at the time of publication. BMT WBM does not warrant, guarantee or make representations regarding the currency and accuracy of information contained in this map.

