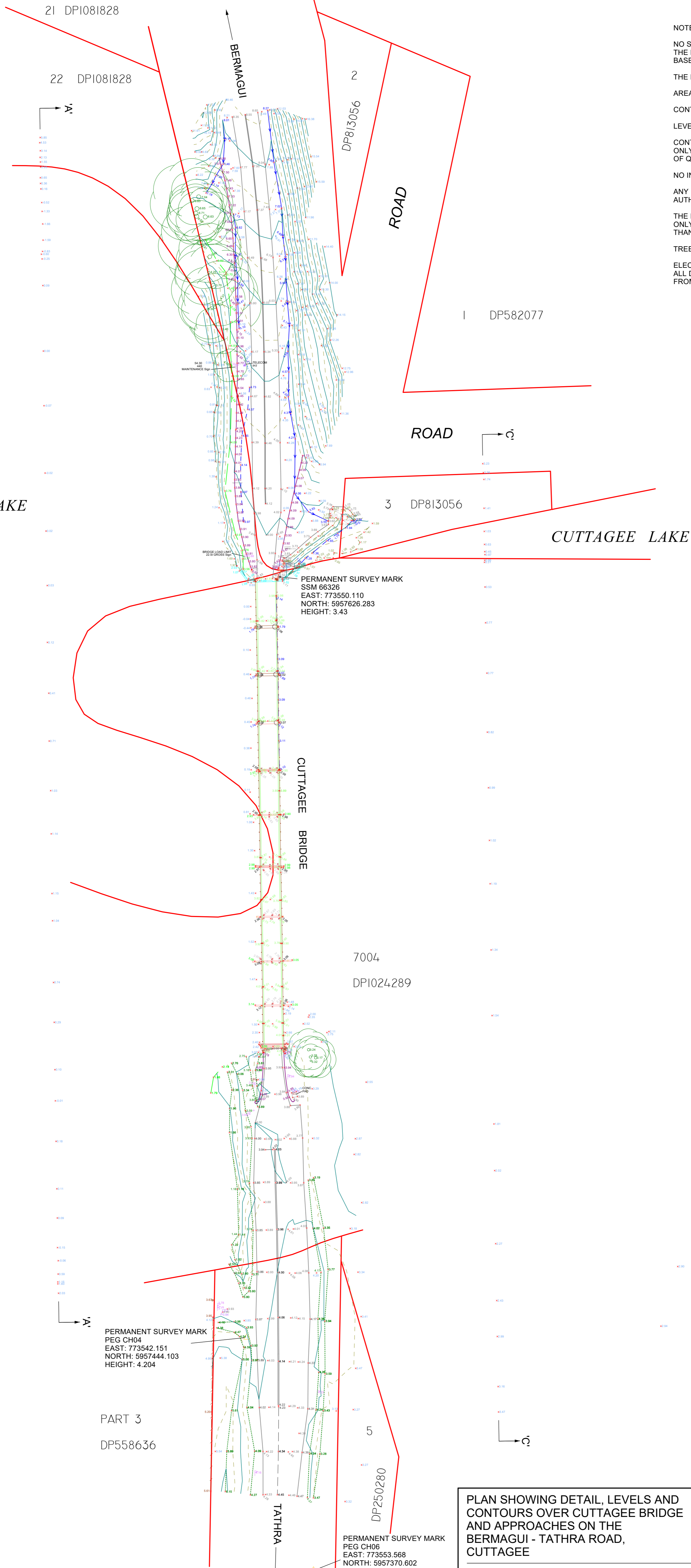


MGA94
ZONE 55



NOTES

NO SURVEY HAS BEEN MADE OF THE BOUNDARIES. THE BOUNDARIES HAVE BEEN PLOTTED FROM PLANS BASED ON MINIMUM SURVEY INFORMATION.

THE BOUNDARIES HAVE NOT BEEN MARKED.

AREAS AND DIMENSIONS ARE SUBJECT TO SURVEY.

CONTOUR INTERVAL 0.5 METRE.

LEVELS TO AUSTRALIAN HEIGHT DATUM (AHD).

CONTOURS ARE INDICATIVE OF GROUNDFORM ONLY. ONLY SPOT LEVELS SHOULD BE USED FOR CALCULATION OF QUANTITIES.

NO INVESTIGATION OF UNDERGROUND SERVICES HAS BEEN MADE.

ANY PERSON UNDERTAKING WORKS IN THE AREA SHOULD CONTACT THE RELEVANT AUTHORITIES TO DETERMINE THE TRUE LOCATION OF THESE SERVICES.

THE DENSITY OF TREES IS GREATER THAN THAT SHOWN. ONLY INDIVIDUAL TREES WITH TRUNK DIAMETER GREATER THAN 0.3 m HAVE BEEN SURVEYED.

TREE SPREAD PLOTTED AT SCALE.

ELECTRONIC DATA SUPPLIED IS IN MGA CO-ORDINATES ZONE 55. ALL DISTANCES ARE GROUND DISTANCES WITH COORDINATES FROM SSM 66326. NO SCALE FACTOR HAS BEEN APPLIED.

Symbol	Description
[Symbol]	BOLLARD
[Symbol]	SPOT LEVEL
[Symbol]	GARBAGE BIN
[Symbol]	GUIDE POST
[Symbol]	OLD ROUND POST
[Symbol]	SIGN POST
[Symbol]	TELECOM MARKER POST
[Symbol]	TELECOM PIT (SQUARE DOUBLE)

LineStyle	Description
[LineStyle]	LINE MARKING
[LineStyle]	CHANGE OF GRADE
[LineStyle]	TOE OF BANK
[LineStyle]	FENCE
[LineStyle]	TOP OF BANK
[LineStyle]	TABLE DRAIN
[LineStyle]	SHOULDER EDGE

PLAN SHOWING DETAIL, LEVELS AND CONTOURS OVER CUTTAGEE BRIDGE AND APPROACHES ON THE BERMAGUI - TATHRA ROAD, CUTTAGEE

FOR BEGA VALLEY SHIRE COUNCIL

PO BOX 639 35 FLINDERS STREET EDEN NSW 2551 PHONE: (02) 6496 3418 E-MAIL: eden@veris.com.au	Veris Australia Pty Ltd ABN: 53 615 735 727	DEVELOP WITH CONFIDENCE	
LEVEL DATUM SSM 66326 RL 3.43 AHD NE CORNER OF BRIDGE CUTTAGEE BRIDGE CUTTAGEE	SCALE 1:500	DATE 10-07-2020	DRN SB
		CHK CH	SIZE A1
		REV.	
REFERENCE/DRAWING NAME 202207-4 A			SHEET 1 OF 2

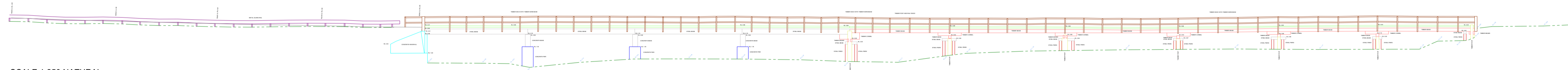
SCALE 1:400 NATURAL

DOWNSTREAM CROSS SECTION 'C - C'
LOOKING DOWNSTREAM




SCALE 1:250 NATURAL

BRIDGE CROSS SECTION
UPSTREAM SIDE



SCALE 1:400 NATURAL

UPSTREAM CROSS SECTION 'A - A'
LOOKING DOWNSTREAM



**PLAN SHOWING DETAIL, LEVELS AND
CONTOURS OVER CUTTAGEE BRIDGE
AND APPROACHES ON THE
BERMAGUI - TATHRA ROAD,
CUTTAGEE**

FOR BEGA VALLEY SHIRE COUNCIL

PO BOX 639
35 FLINDERS STREET
EDEN NSW 2551
PHONE: (02) 6496 3418

Veris Australia Pty Ltd
ABN: 53 615 735 727

DEVELOP
WITH
CONFIDENCE



E-MAIL: eden@veris.com.au

LEVEL DATUM
SSM 66326
RL 3.43 AHD
NE CORNER OF BRIDGE
CUTTAGEE BRIDGE
CUTTAGEE

SCALE AS SHOWN	DATE 10-07-2020	DRN. SB	CHK. CH	SIZE A1
REFERENCE/DRAWING NAME				REV.
202207-4 A SHEET 2 OF 2				O