







PEAK DEPTH (m)	
	0.15-0.50m
	0.50-1.00m
	1.00-2.00m
	2.00-4.00m
	4.00-7.00m
	> 7.00m



DATE PLOTTED: 25/01/2017 BY: Luke Evans
 FILE: N:\Projects\699\FY16\044_Bega & Brogo Rivers FRMS&P\Drawings\Workspace\Figures

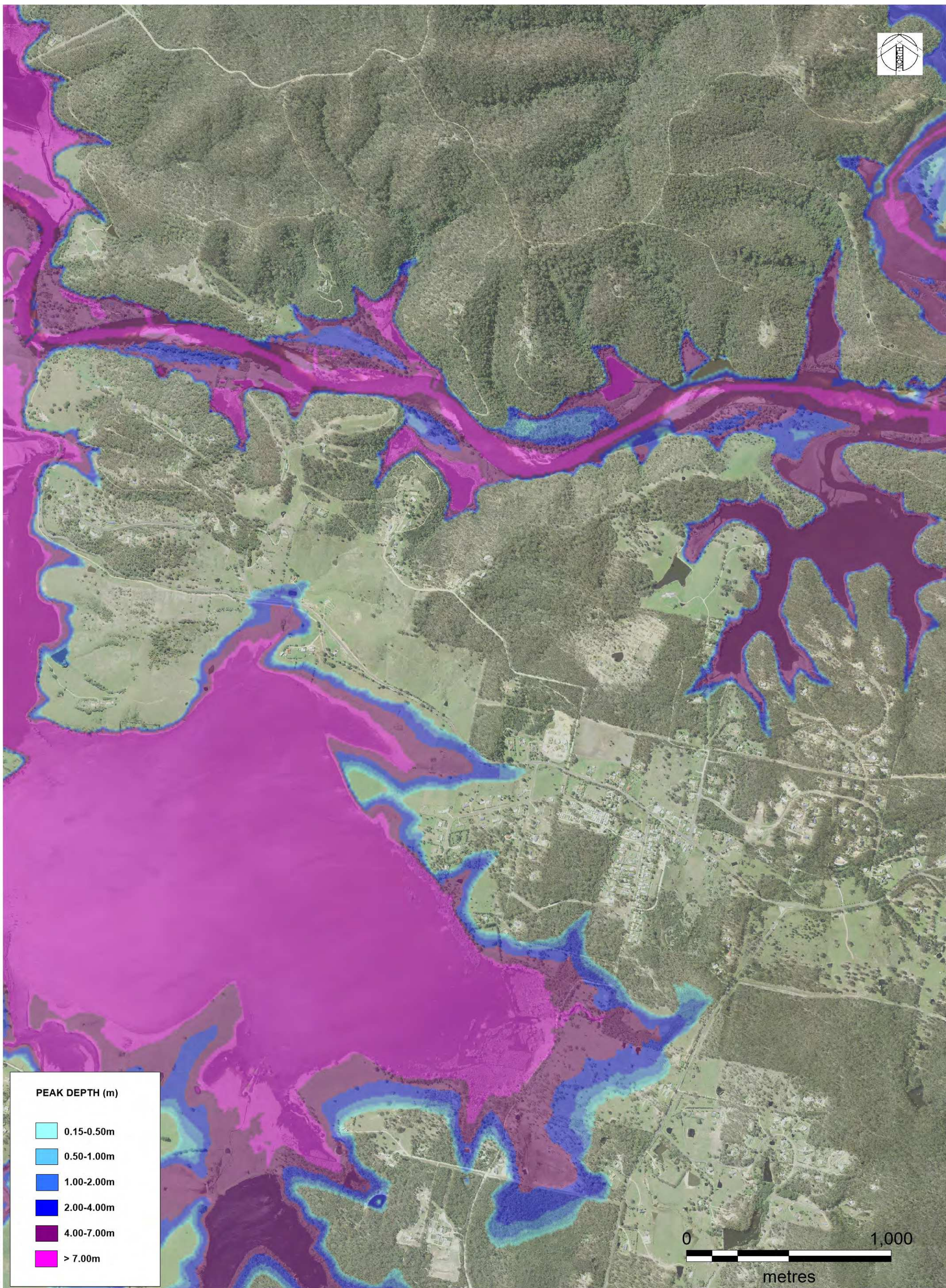








© Cardno Limited All Rights Reserved
 This document is produced by Cardno Limited solely for the benefit of and use by the client in accordance with the terms of the retainer. Cardno Limited does not and shall not assume any responsibility or liability whatsoever to any third party arising out of any use or reliance by third party on the content of this document.


Date
 17/5/2017
 Size
 A3

BEGA VALLEY SHIRE COUNCIL
 BEGA AND BROGO FRMS&P
 TARRAGANDA INSET
 5% AEP PEAK FLOOD DEPTH

FIGURE 5.3C



PEAK DEPTH (m)	
	0.15-0.50m
	0.50-1.00m
	1.00-2.00m
	2.00-4.00m
	4.00-7.00m
	> 7.00m



DATE PLOTTED: 25/01/2017 BY: Luke Evans
 FILE: N:\Projects\699\FY16\044_Bega & Brogo Rivers FRMS&P\Drawings\Workspace\Figures

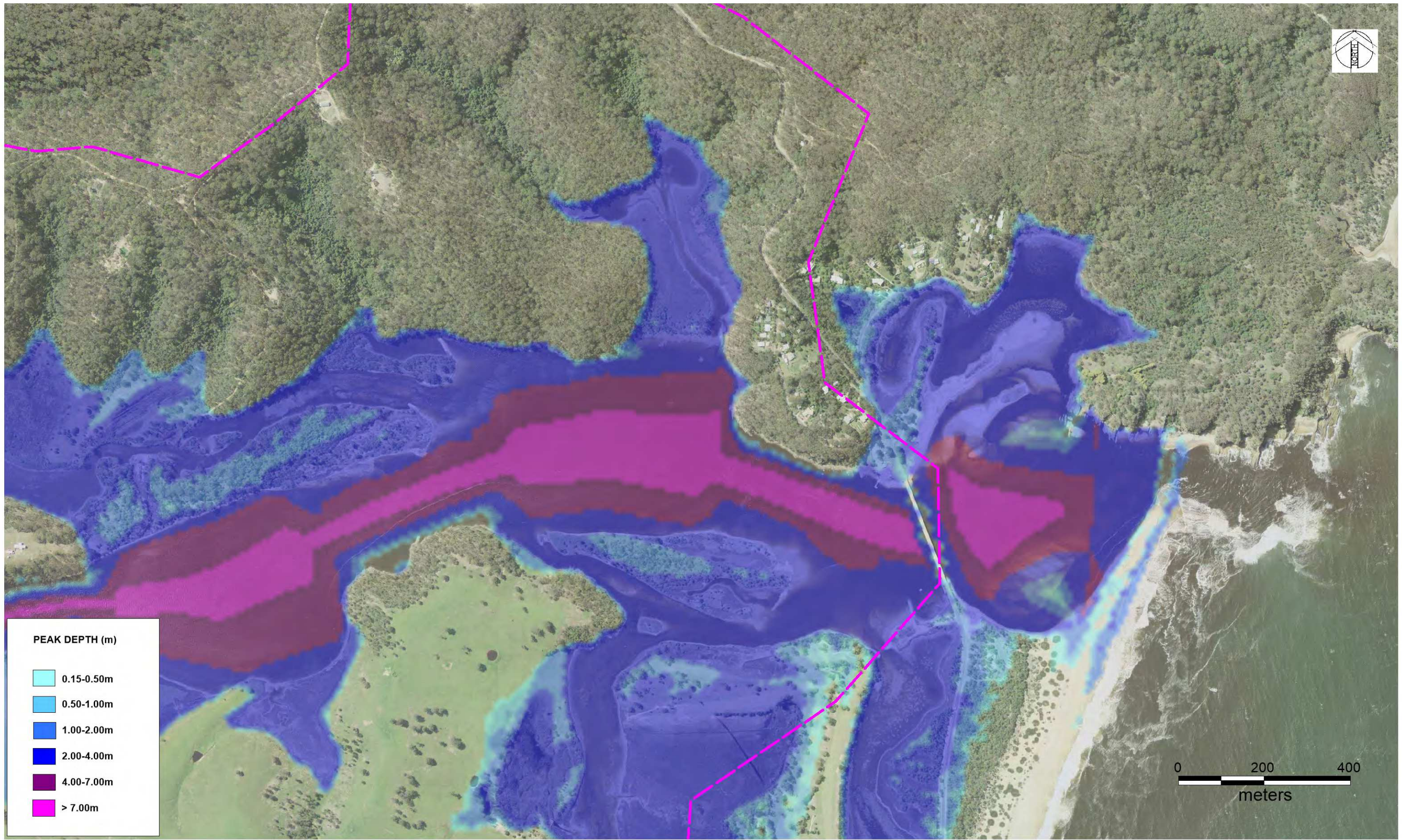







© Cardno Limited All Rights Reserved
 This document is produced by Cardno Limited solely for the benefit of and use by the client in accordance with the terms of the retainer. Cardno Limited does not and shall not assume any responsibility or liability whatsoever to any third party arising out of any use or reliance by third party on the content of this document.

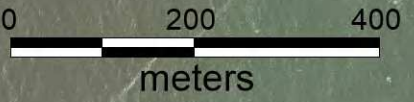
Date
 17/5/2017
 Size
 A3

BEGA VALLEY SHIRE COUNCIL
 BEGA AND BROGO FRMS&P
 KALARU INSET
 5% AEP PEAK FLOOD DEPTH

FIGURE 5.3D



PEAK DEPTH (m)	
	0.15-0.50m
	0.50-1.00m
	1.00-2.00m
	2.00-4.00m
	4.00-7.00m
	> 7.00m



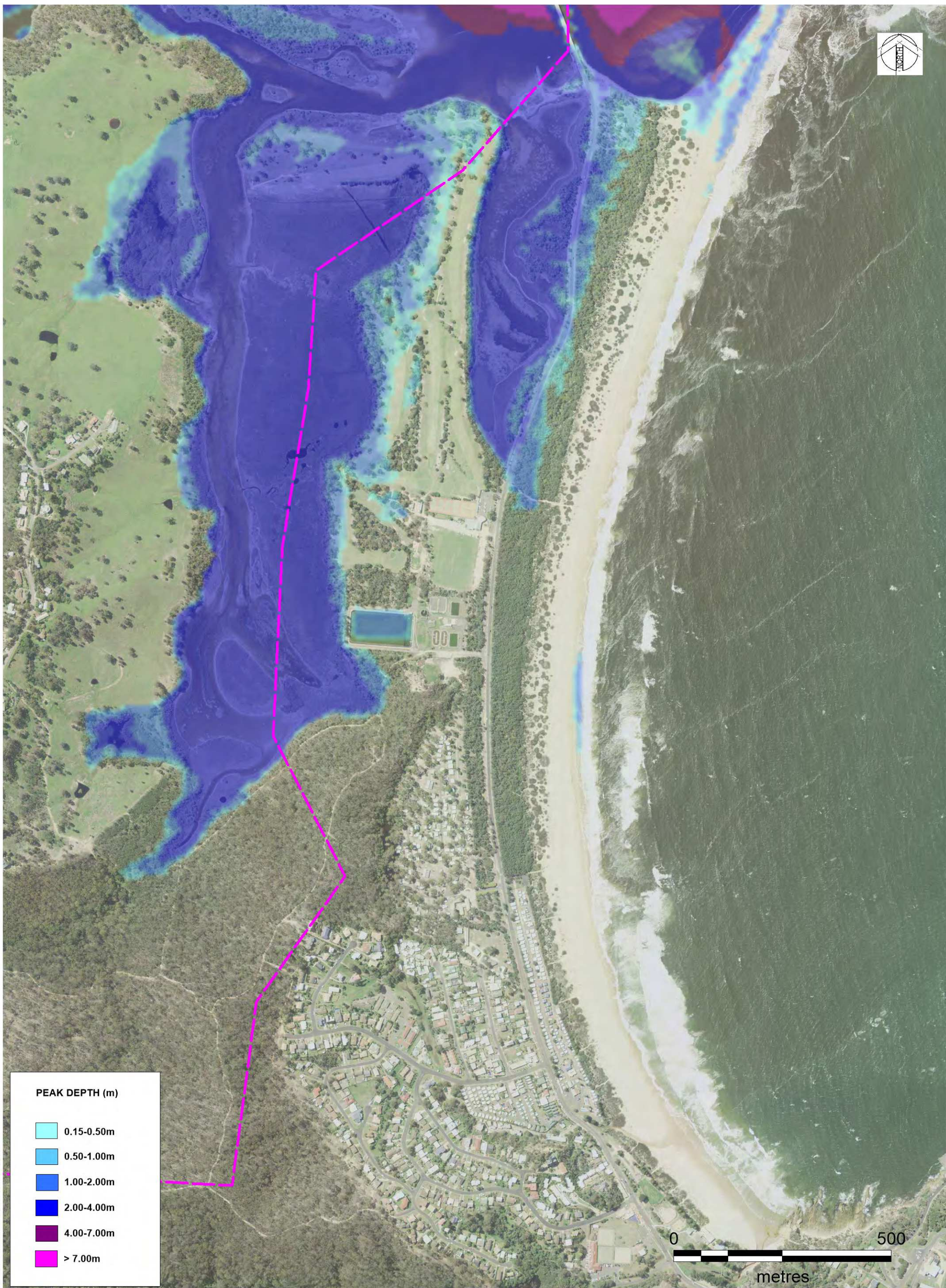
DATE PLOTTED: 25/01/2017 BY: Luke Evans
FILE: N:\Projects\6691\F16044_Bega & Brogo Rivers FRMS&P\Drawings\Workspace\Figures



© Cardno Limited All Rights Reserved.
This document is produced by Cardno Limited solely for the benefit of and use by the client in accordance with the terms of the retainer. Cardno Limited does not and shall not assume any responsibility or liability whatsoever to any third party arising out of any use or reliance by third party on the content of this document.

Date
3/5/2017
Size
A3

BEGA VALLEY SHIRE COUNCIL
BEGA AND BROGO FRMS&P
MOGAREEKA INSET
5% AEP PEAK FLOOD DEPTH
FIGURE 5.3E



DATE PLOTTED: 25/01/2017 BY: Luke Evans
 FILE: N:\Projects\699\FY16\044_Bega & Brogo Rivers FRMS&P\Drawings\Workspace\Figures

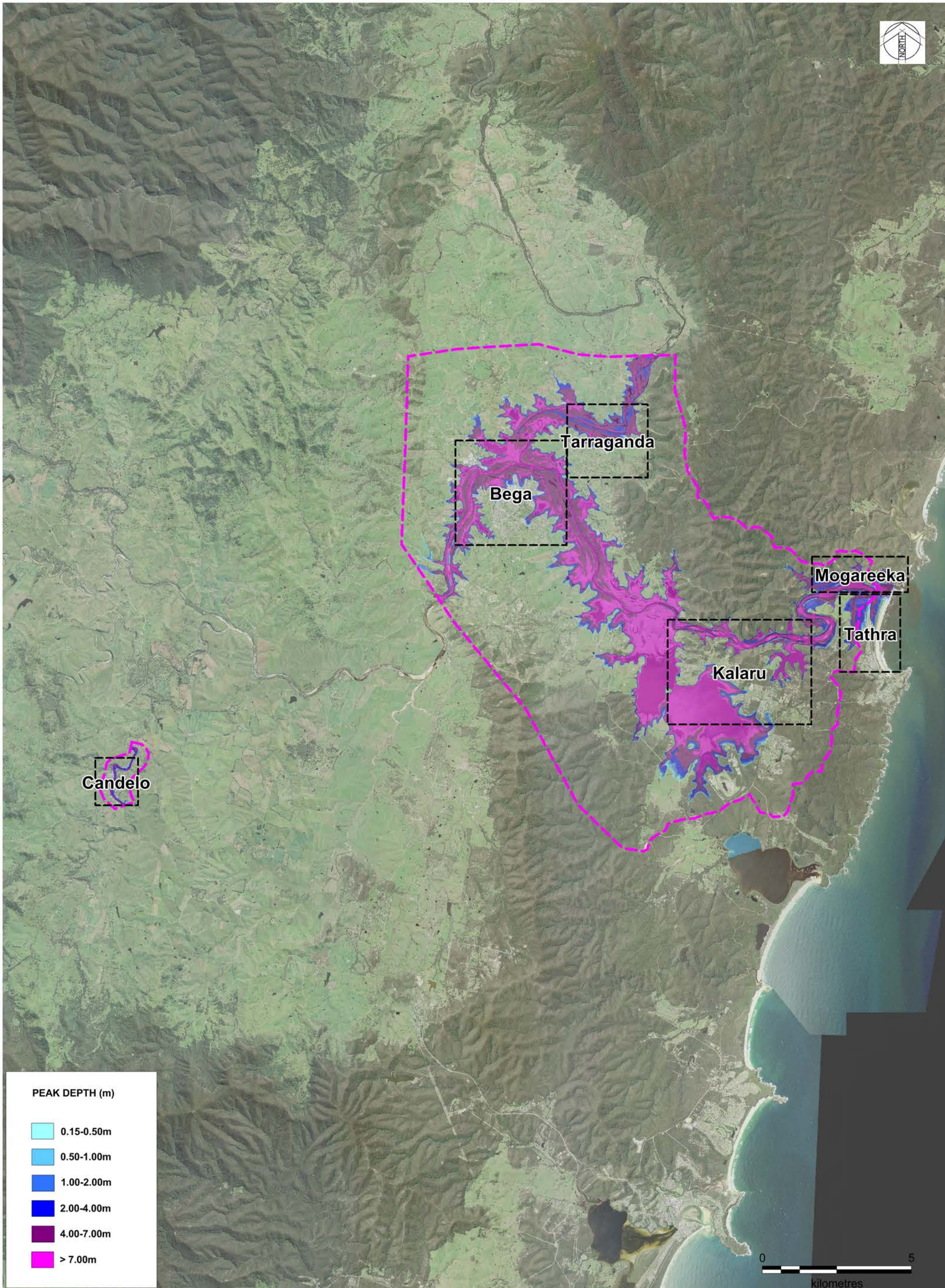


© Cardno Limited All Rights Reserved
 This document is produced by Cardno Limited solely for the benefit of and use by the client in accordance with the terms of the retainer. Cardno Limited does not and shall not assume any responsibility or liability whatsoever to any third party arising out of any use or reliance by third party on the content of this document.

Date
 17/5/2017
 Size
 A3

BEGA VALLEY SHIRE COUNCIL
 BEGA AND BROGO FRMS&P
 TATHRA INSET
 5% AEP PEAK FLOOD DEPTH

FIGURE 5.3F



DATE PLOTTED: 25/01/2017 BY: Luke Evans
 FILE: N:\Projects\599\FY16\044_Bega & Brogo Rivers FRMS&P\Drawings\Workspace\Figures

PEAK DEPTH (m)

- 0.15-0.50m
- 0.50-1.00m
- 1.00-2.00m
- 2.00-4.00m
- 4.00-7.00m
- > 7.00m



© Cardno Limited All Rights Reserved.
 This document is produced by Cardno Limited solely for the benefit of and use by the client in accordance with the terms of the retainer. Cardno Limited does not and shall not assume any responsibility or liability whatsoever to any third party arising out of any use or reliance by third party on the content of this document.

Date
3/5/2017

Size
A3







Scale
1:50,000

**BEGA VALLEY SHIRE COUNCIL
 BEGA AND BROGO FRMS&P**

1% PEAK FLOOD DEPTH

FIGURE 5.4



PEAK DEPTH (m)	
	0.15-0.50m
	0.50-1.00m
	1.00-2.00m
	2.00-4.00m
	4.00-7.00m
	> 7.00m

DATE PLOTTED: 25/01/2017 BY: Luke Evans
FILE: N:\Projects\699\FY16\044_Bega & Brogo Rivers FRMS&P\Drawings\Workspace\Figures



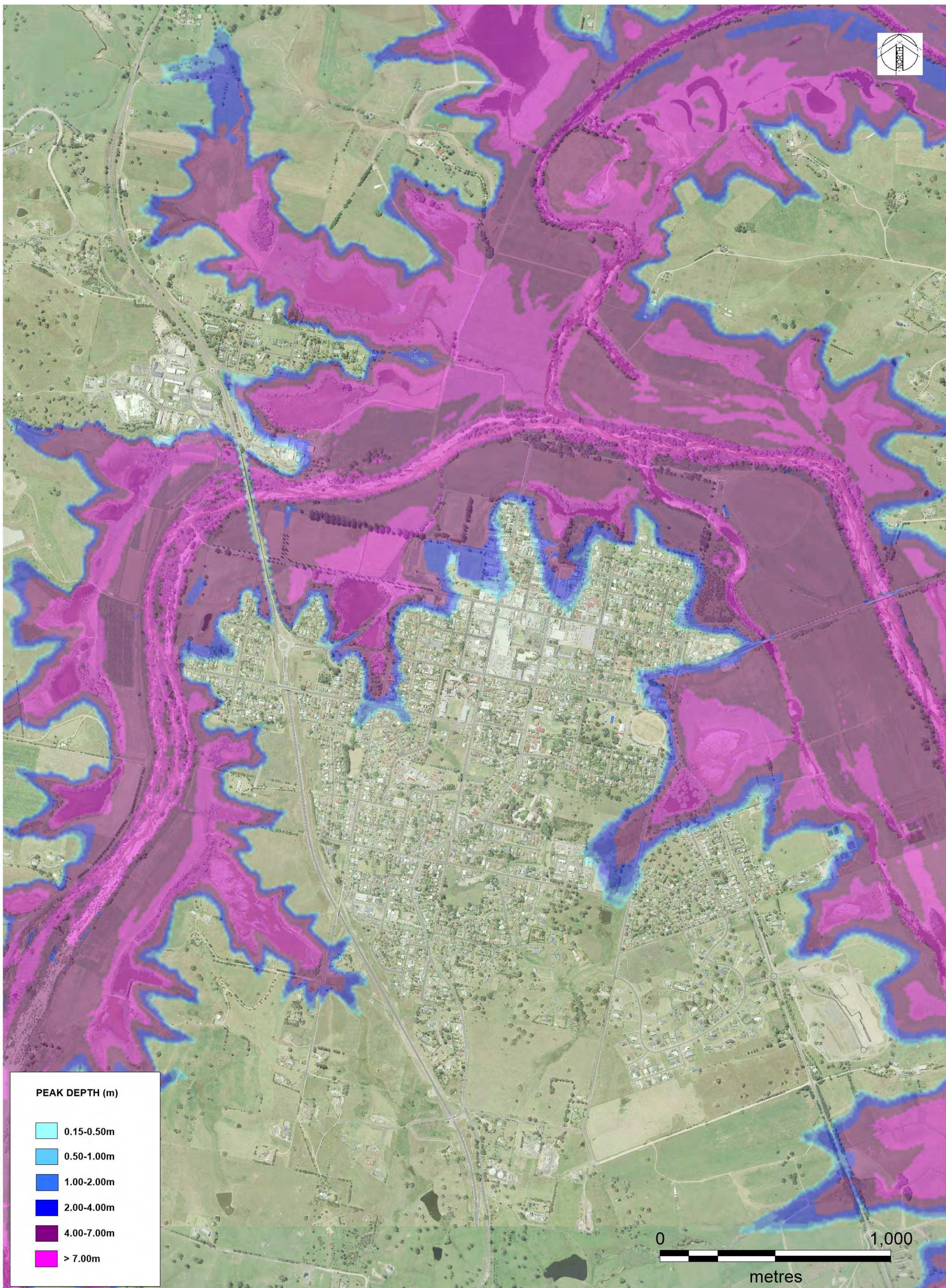
© Cardno Limited All Rights Reserved
This document is produced by Cardno Limited solely for the benefit of and use by the client in accordance with the terms of the retainer. Cardno Limited does not and shall not assume any responsibility or liability whatsoever to any third party arising out of any use or reliance by third party on the content of this document.







Date
6/6/2017


Size
A3

BEGA VALLEY SHIRE COUNCIL
BEGA AND BROGO FRMS&P
CANDELO INSET
1% AEP PEAK FLOOD DEPTH

FIGURE 5.4A



PEAK DEPTH (m)	
	0.15-0.50m
	0.50-1.00m
	1.00-2.00m
	2.00-4.00m
	4.00-7.00m
	> 7.00m



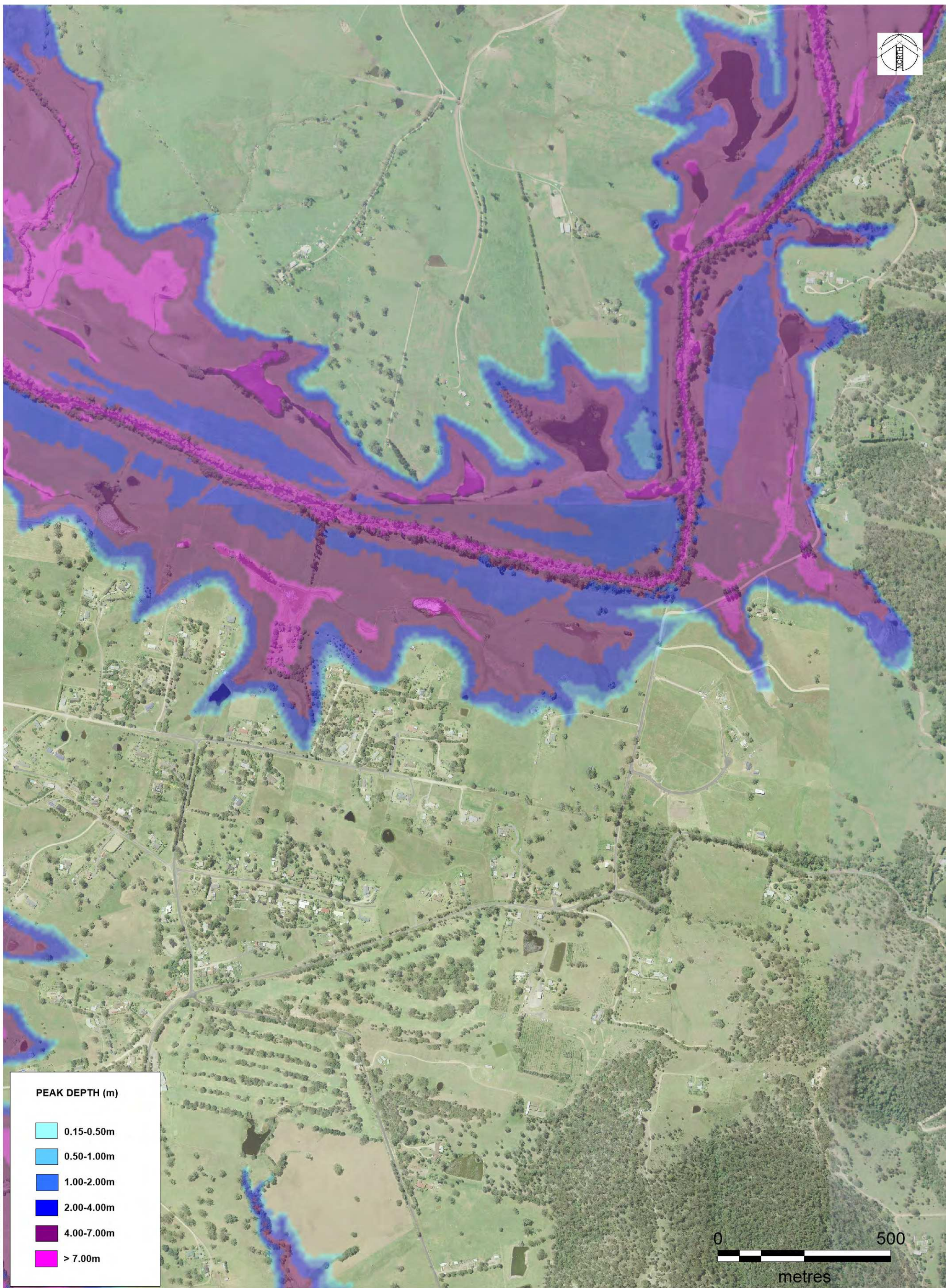
DATE PLOTTED: 25/01/2017 BY: Luke Evans
 FILE: N:\Projects\699\FY16\044_Bega & Brogo Rivers FRMS&P\Drawings\Workspace\Figures









© Cardno Limited All Rights Reserved
 This document is produced by Cardno Limited solely for the benefit of and use by the client in accordance with the terms of the retainer. Cardno Limited does not and shall not assume any responsibility or liability whatsoever to any third party arising out of any use or reliance by third party on the content of this document.

Date
17/5/2017
 Size
A3

BEGA VALLEY SHIRE COUNCIL
 BEGA AND BROGO FRMS&P
 BEGA INSET
 1% AEP PEAK FLOOD DEPTH
 FIGURE 5.4B



PEAK DEPTH (m)	
	0.15-0.50m
	0.50-1.00m
	1.00-2.00m
	2.00-4.00m
	4.00-7.00m
	> 7.00m



DATE PLOTTED: 25/01/2017 BY: Luke Evans
 FILE: N:\Projects\699\FY16\044_Bega & Brogo Rivers FRMS&P\Drawings\Workspace\Figures

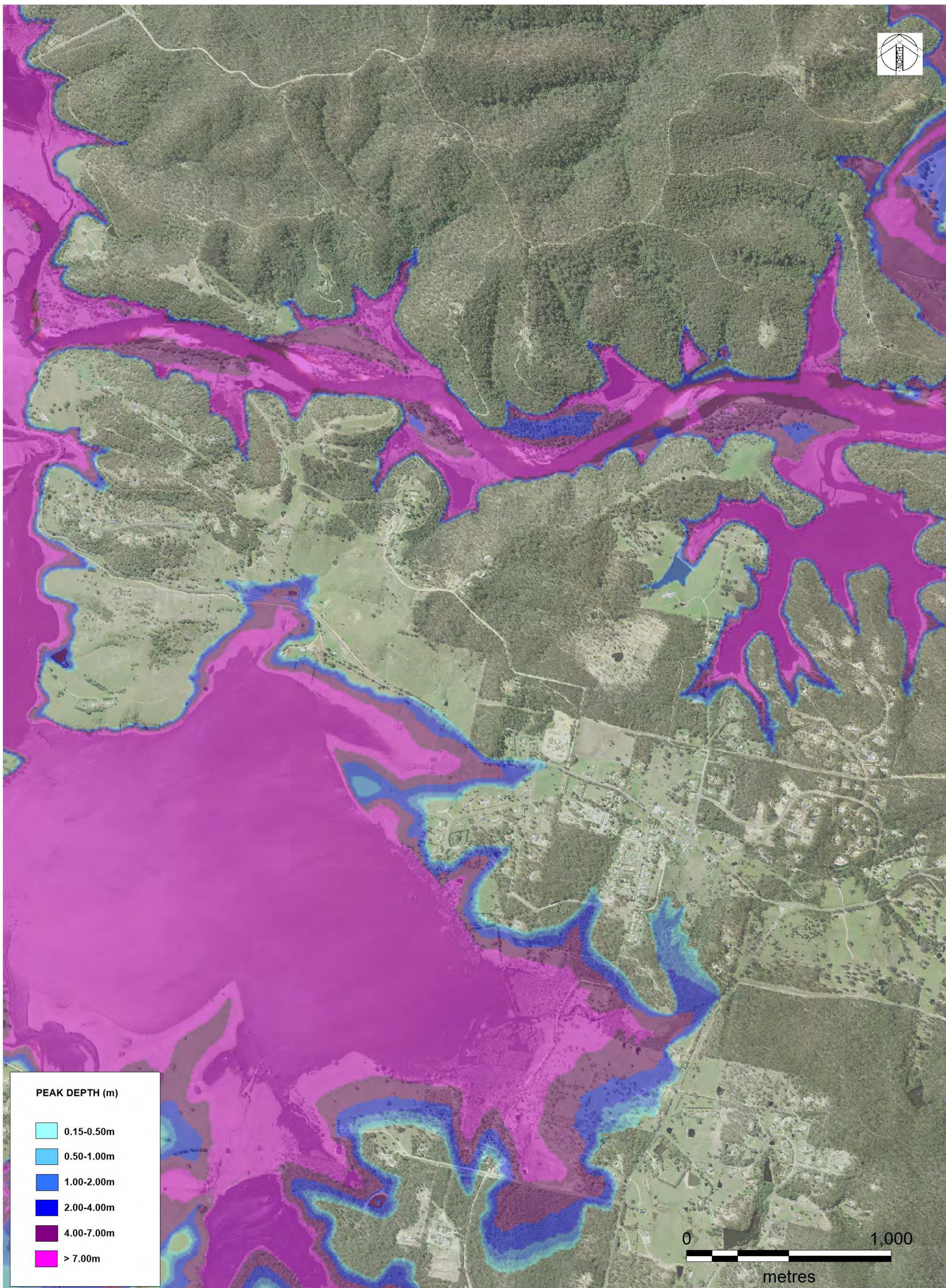








© Cardno Limited All Rights Reserved
 This document is produced by Cardno Limited solely for the benefit of and use by the client in accordance with the terms of the retainer. Cardno Limited does not and shall not assume any responsibility or liability whatsoever to any third party arising out of any use or reliance by third party on the content of this document.

Date
 17/5/2017
 Size
 A3

BEGA VALLEY SHIRE COUNCIL
 BEGA AND BROGO FRMS&P
 TARRAGANDA INSET
 1% AEP PEAK FLOOD DEPTH

FIGURE 5.4C



PEAK DEPTH (m)	
	0.15-0.50m
	0.50-1.00m
	1.00-2.00m
	2.00-4.00m
	4.00-7.00m
	> 7.00m

DATE PLOTTED: 25/01/2017 BY: Luke Evans
 FILE: N:\Projects\699\FY16\044_Bega & Brogo Rivers FRMS&P\Drawings\Workspace\Figures



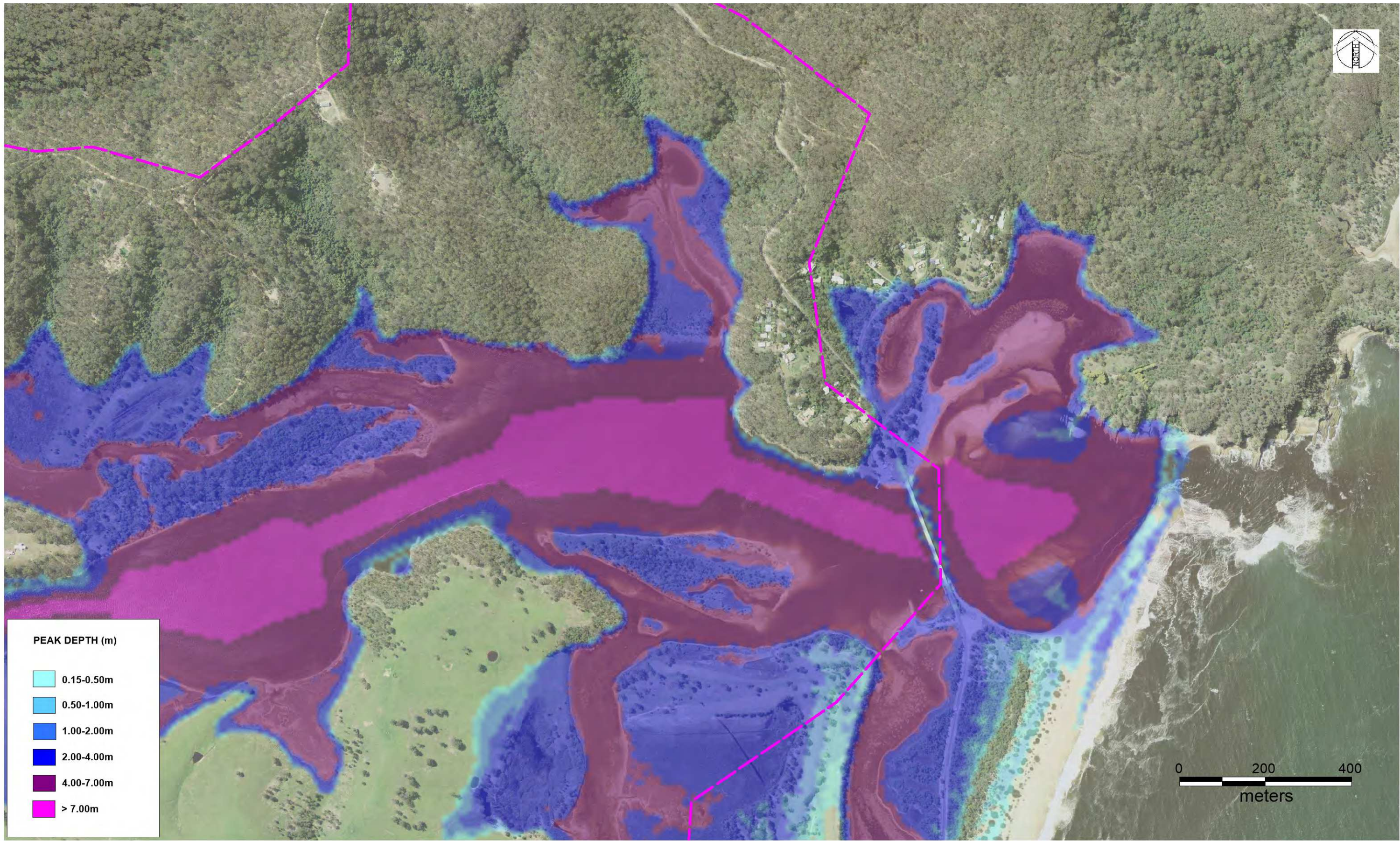
© Cardno Limited All Rights Reserved
 This document is produced by Cardno Limited solely for the benefit of and use by the client in accordance with the terms of the retainer. Cardno Limited does not and shall not assume any responsibility or liability whatsoever to any third party arising out of any use or reliance by third party on the content of this document.







Date
17/5/2017

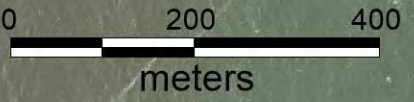
Size
A3

BEGA VALLEY SHIRE COUNCIL
 BEGA AND BROGO FRMS&P
 KALARU INSET
 1% AEP PEAK FLOOD DEPTH

FIGURE 5.4D



PEAK DEPTH (m)	
	0.15-0.50m
	0.50-1.00m
	1.00-2.00m
	2.00-4.00m
	4.00-7.00m
	> 7.00m



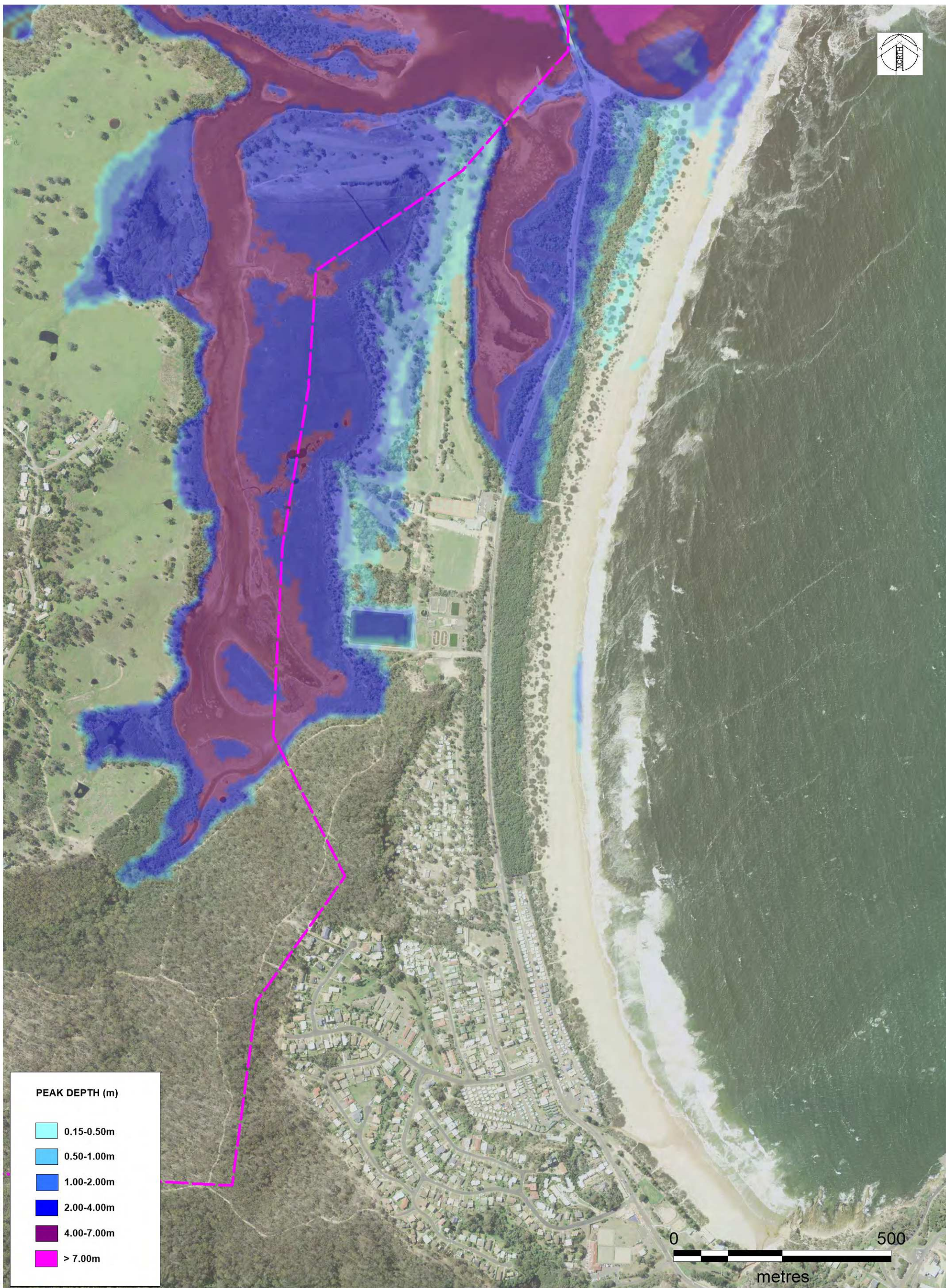
DATE PLOTTED: 25/01/2017 BY: Luke Evans
FILE: N:\Projects\691\F16044_Bega & Brogo Rivers FRMS&P\Drawings\Workspace\Figures









© Cardno Limited All Rights Reserved.
This document is produced by Cardno Limited solely for the benefit of and use by the client in accordance with the terms of the retainer. Cardno Limited does not and shall not assume any responsibility or liability whatsoever to any third party arising out of any use or reliance by third party on the content of this document.

Date
3/5/2017
Size
A3

BEGA VALLEY SHIRE COUNCIL
BEGA AND BROGO FRMS&P
MOGAREEKA INSET
1% AEP PEAK FLOOD DEPTH
FIGURE 5.4E



PEAK DEPTH (m)	
	0.15-0.50m
	0.50-1.00m
	1.00-2.00m
	2.00-4.00m
	4.00-7.00m
	> 7.00m



DATE PLOTTED: 25/01/2017 BY: Luke Evans
 FILE: N:\Projects\699\FY16\044_Bega & Brogo Rivers FRMS&P\Drawings\Workspace\Figures

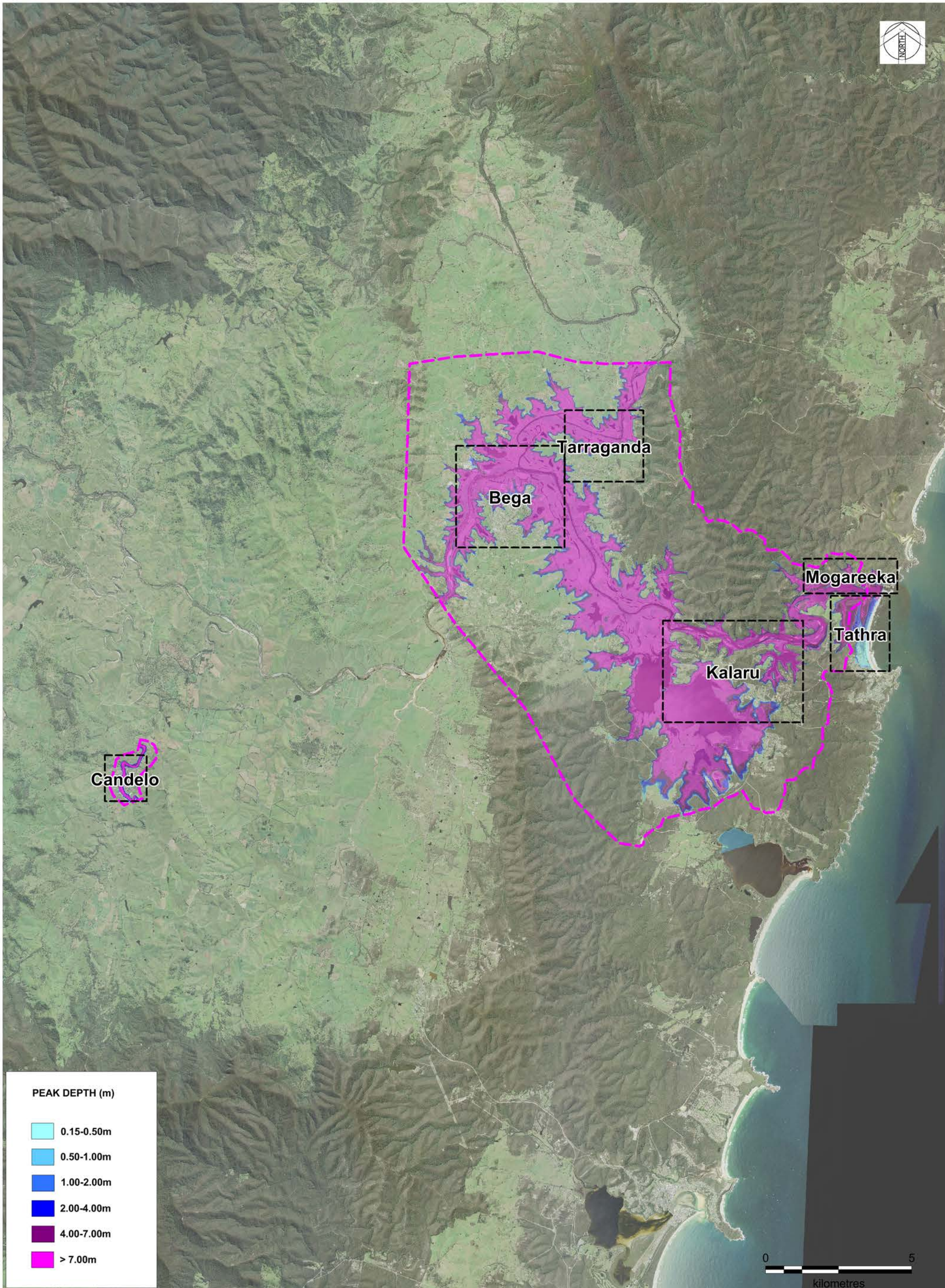


© Cardno Limited All Rights Reserved
 This document is produced by Cardno Limited solely for the benefit of and use by the client in accordance with the terms of the retainer. Cardno Limited does not and shall not assume any responsibility or liability whatsoever to any third party arising out of any use or reliance by third party on the content of this document.

Date
17/5/2017
 Size
A3

BEGA VALLEY SHIRE COUNCIL
 BEGA AND BROGO FRMS&P
 TATHRA INSET
 1% AEP PEAK FLOOD DEPTH

FIGURE 5.4F



DATE PLOTTED: 25/01/2017 BY: Luke Evans
 FILE: N:\Projects\599\FY16\044_Bega & Brogo Rivers FRMS&P\Drawings\Workspace\Figures



© Cardno Limited All Rights Reserved.
 This document is produced by Cardno Limited solely for the benefit of and use by the client in accordance with the terms of the retainer. Cardno Limited does not and shall not assume any responsibility or liability whatsoever to any third party arising out of any use or reliance by third party on the content of this document.

Date
3/5/2017

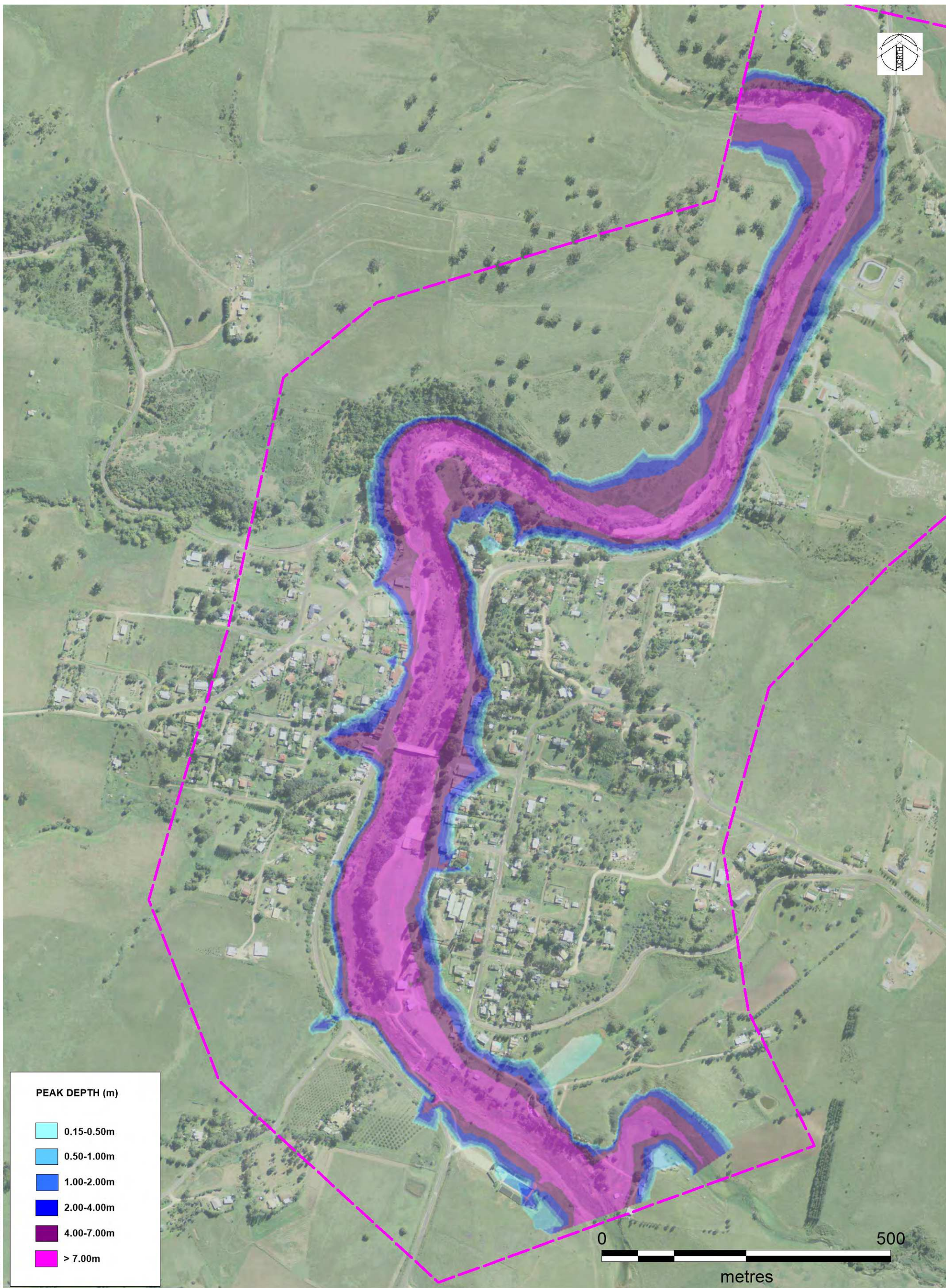
Size
A3







Scale
1:120,000

**BEGA VALLEY SHIRE COUNCIL
 BEGA AND BROGO FRMS&P**

PMF PEAK FLOOD DEPTH

FIGURE 5.5



PEAK DEPTH (m)	
	0.15-0.50m
	0.50-1.00m
	1.00-2.00m
	2.00-4.00m
	4.00-7.00m
	> 7.00m



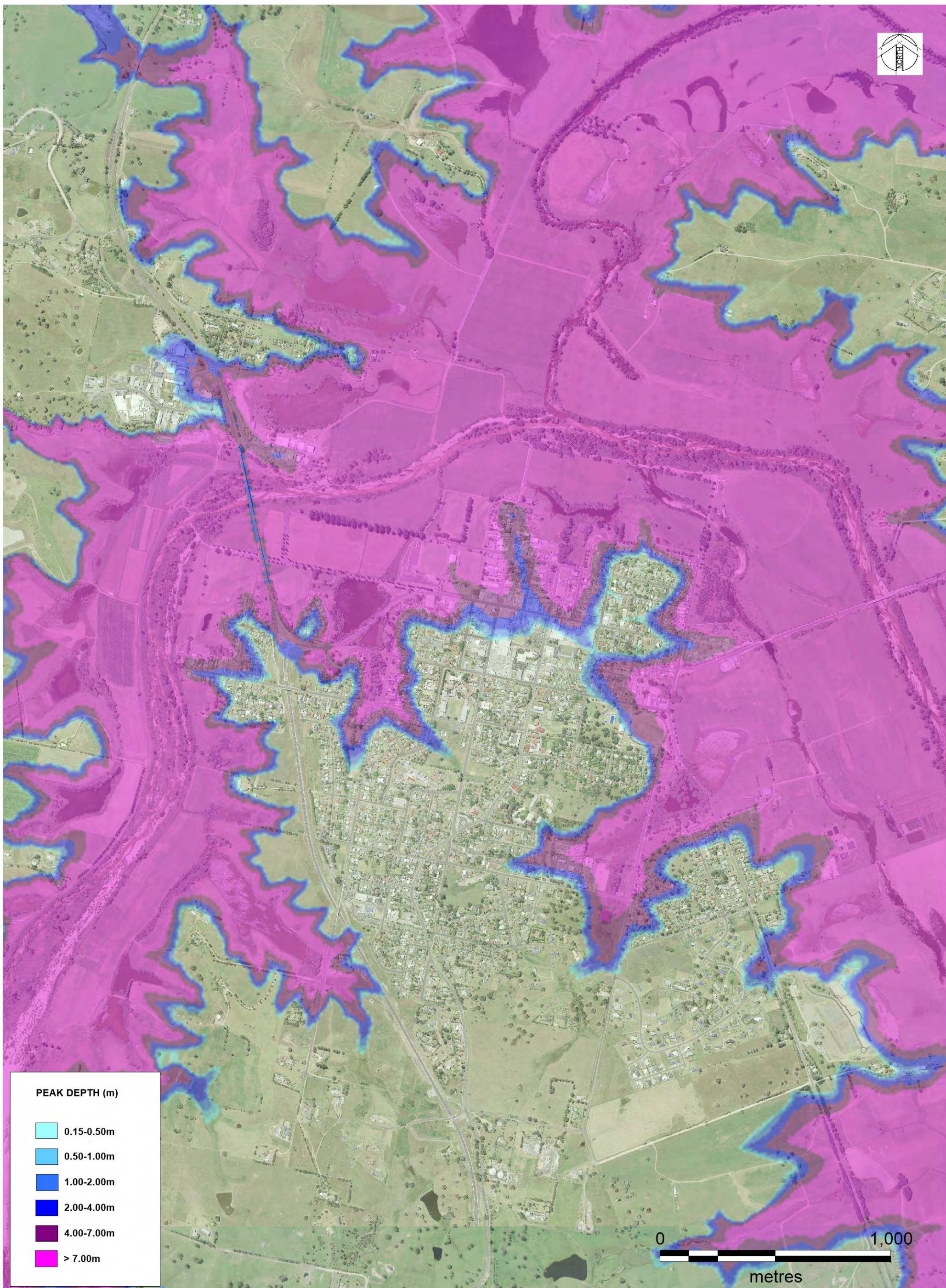
DATE PLOTTED: 25/01/2017 BY: Luke Evans
FILE: N:\Projects\699\FY16\044_Bega & Brogo Rivers FRMS&P\Drawings\Workspace\Figures










© Cardno Limited All Rights Reserved
This document is produced by Cardno Limited solely for the benefit of and use by the client in accordance with the terms of the retainer. Cardno Limited does not and shall not assume any responsibility or liability whatsoever to any third party arising out of any use or reliance by third party on the content of this document.

Date
6/6/2017
Size
A3

BEGA VALLEY SHIRE COUNCIL
BEGA AND BROGO FRMS&P
CANDELO INSET
PMF PEAK FLOOD DEPTH
FIGURE 5.5A



PEAK DEPTH (m)	
	0.15-0.50m
	0.50-1.00m
	1.00-2.00m
	2.00-4.00m
	4.00-7.00m
	> 7.00m



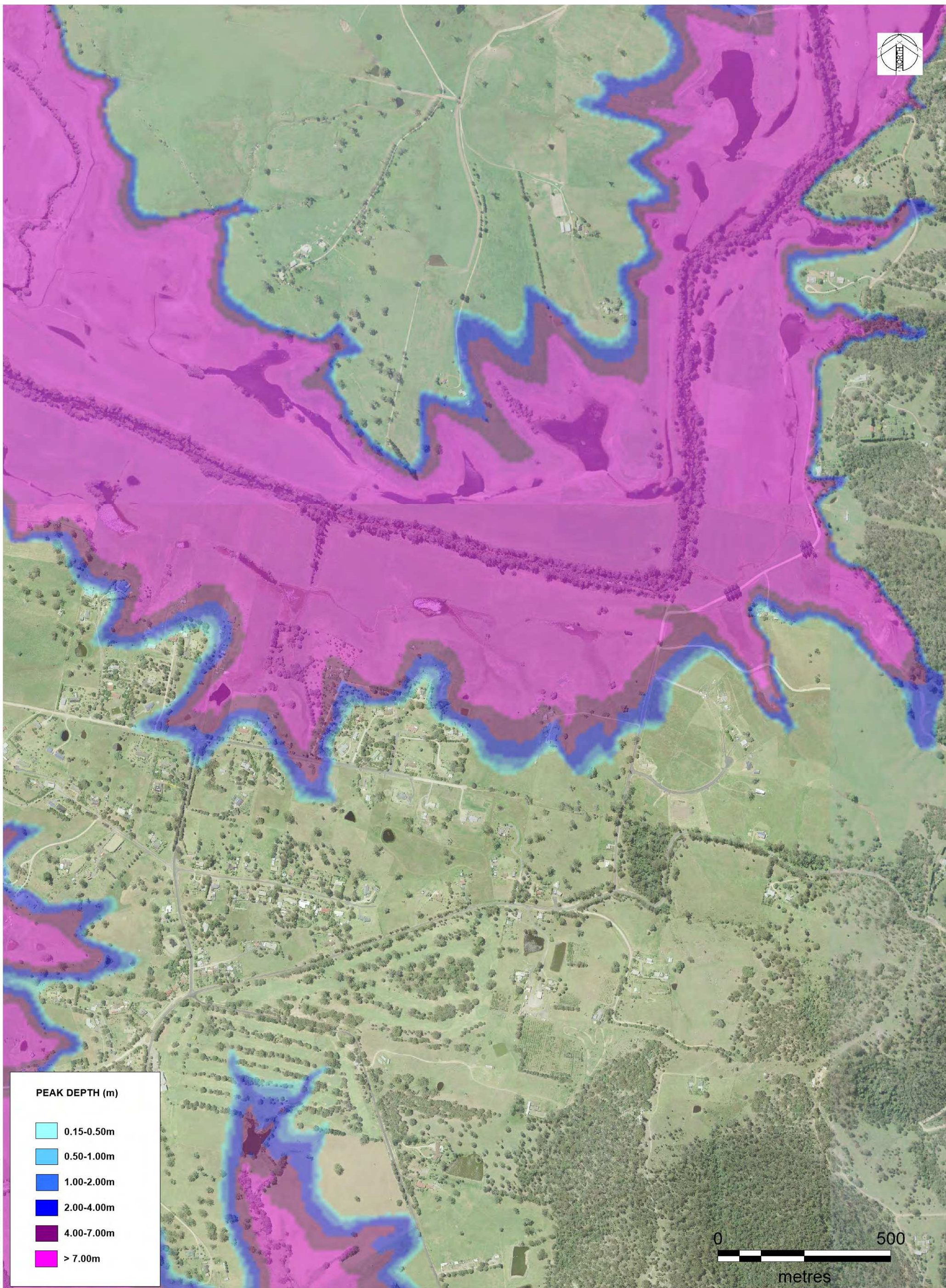
DATE PLOTTED: 25/01/2017 BY: Luke Evans
 FILE: N:\Projects\699\FY16\044_Bega & Brogo Rivers FRMS&P\Drawings\Workspace\Figures









© Cardno Limited All Rights Reserved
 This document is produced by Cardno Limited solely for the benefit of and use by the client in accordance with the terms of the retainer. Cardno Limited does not and shall not assume any responsibility or liability whatsoever to any third party arising out of any use or reliance by third party on the content of this document.

Date
 3/5/2017
 Size
 A3

BEGA VALLEY SHIRE COUNCIL
 BEGA AND BROGO FRMS&P
 BEGA INSET
 PMF PEAK FLOOD DEPTH
 FIGURE 5.5B



PEAK DEPTH (m)

	0.15-0.50m
	0.50-1.00m
	1.00-2.00m
	2.00-4.00m
	4.00-7.00m
	> 7.00m



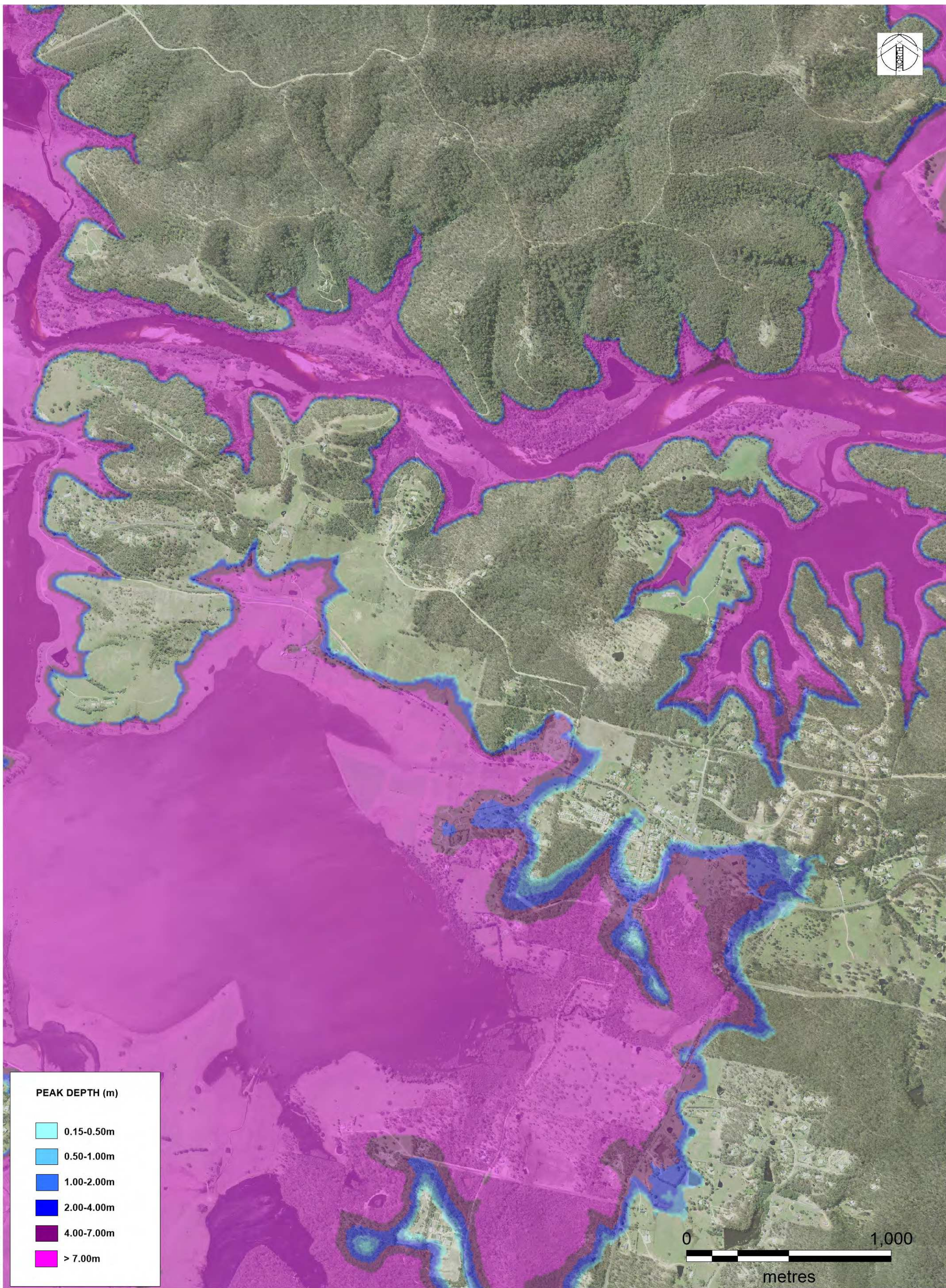
DATE PLOTTED: 25/01/2017 BY: Luke Evans
 FILE: N:\Projects\699\FY16\044_Bega & Brogo Rivers FRMS&P\Drawings\Workspace\Figures




© Cardno Limited All Rights Reserved
 This document is produced by Cardno Limited solely for the benefit of and use by the client in accordance with the terms of the retainer. Cardno Limited does not and shall not assume any responsibility or liability whatsoever to any third party arising out of any use or reliance by third party on the content of this document.

Date
 3/5/2017
 Size
 A3

BEGA VALLEY SHIRE COUNCIL
BEGA AND BROGO FRMS&P
 TARRAGANDA INSET
 PMF PEAK FLOOD DEPTH
 FIGURE 5.5C



PEAK DEPTH (m)	
	0.15-0.50m
	0.50-1.00m
	1.00-2.00m
	2.00-4.00m
	4.00-7.00m
	> 7.00m



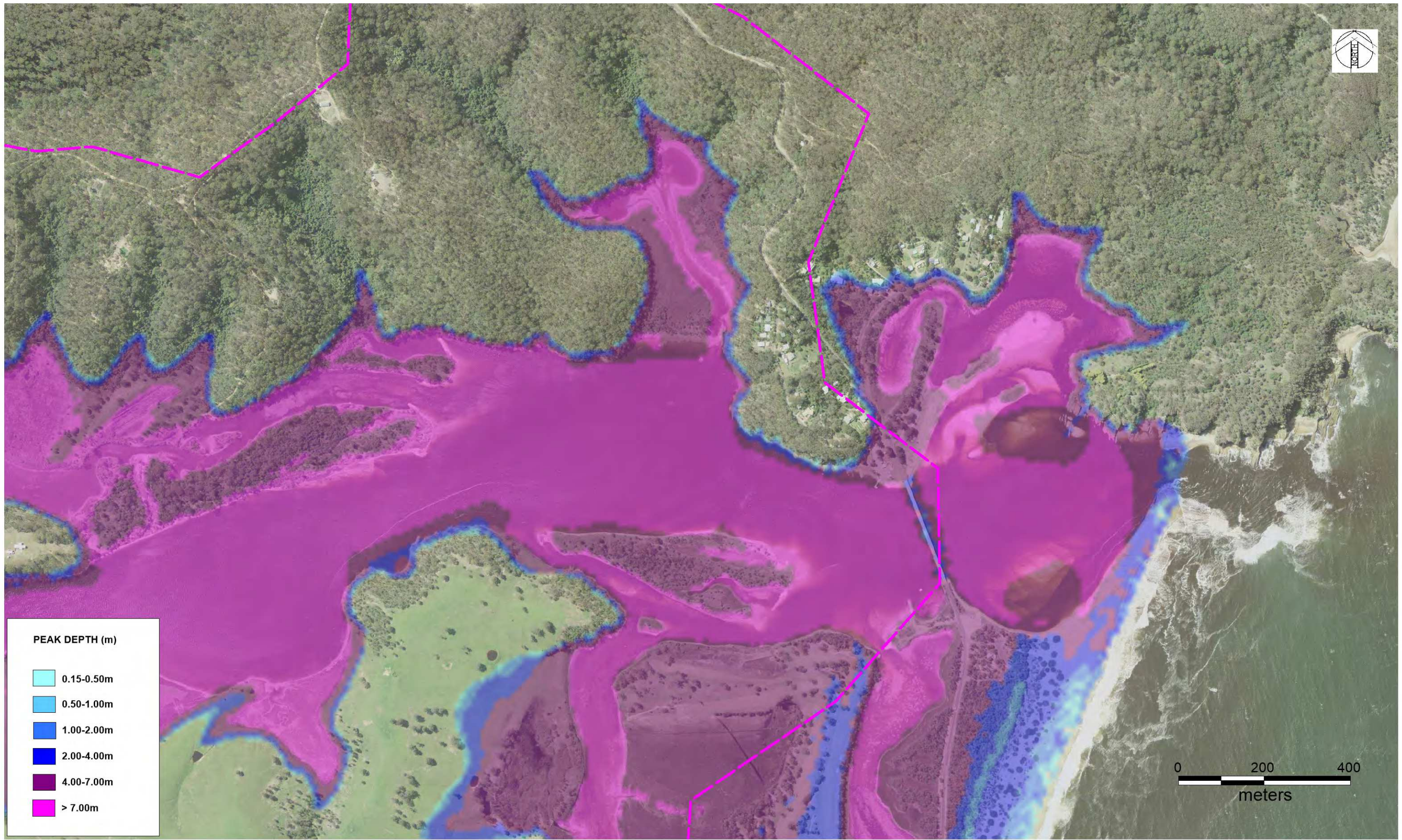
DATE PLOTTED: 25/01/2017 BY: Luke Evans
FILE: N:\Projects\699\FY16\044_Bega & Brogo Rivers FRMS&P\Drawings\Workspace\Figures






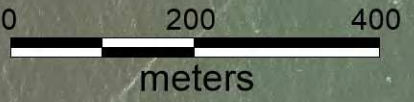
© Cardno Limited All Rights Reserved
This document is produced by Cardno Limited solely for the benefit of and use by the client in accordance with the terms of the retainer. Cardno Limited does not and shall not assume any responsibility or liability whatsoever to any third party arising out of any use or reliance by third party on the content of this document.

Date
3/5/2017
Size
A3

BEGA VALLEY SHIRE COUNCIL
BEGA AND BROGO FRMS&P
KALARU INSET
PMF PEAK FLOOD DEPTH
FIGURE 5.5D



PEAK DEPTH (m)	
	0.15-0.50m
	0.50-1.00m
	1.00-2.00m
	2.00-4.00m
	4.00-7.00m
	> 7.00m



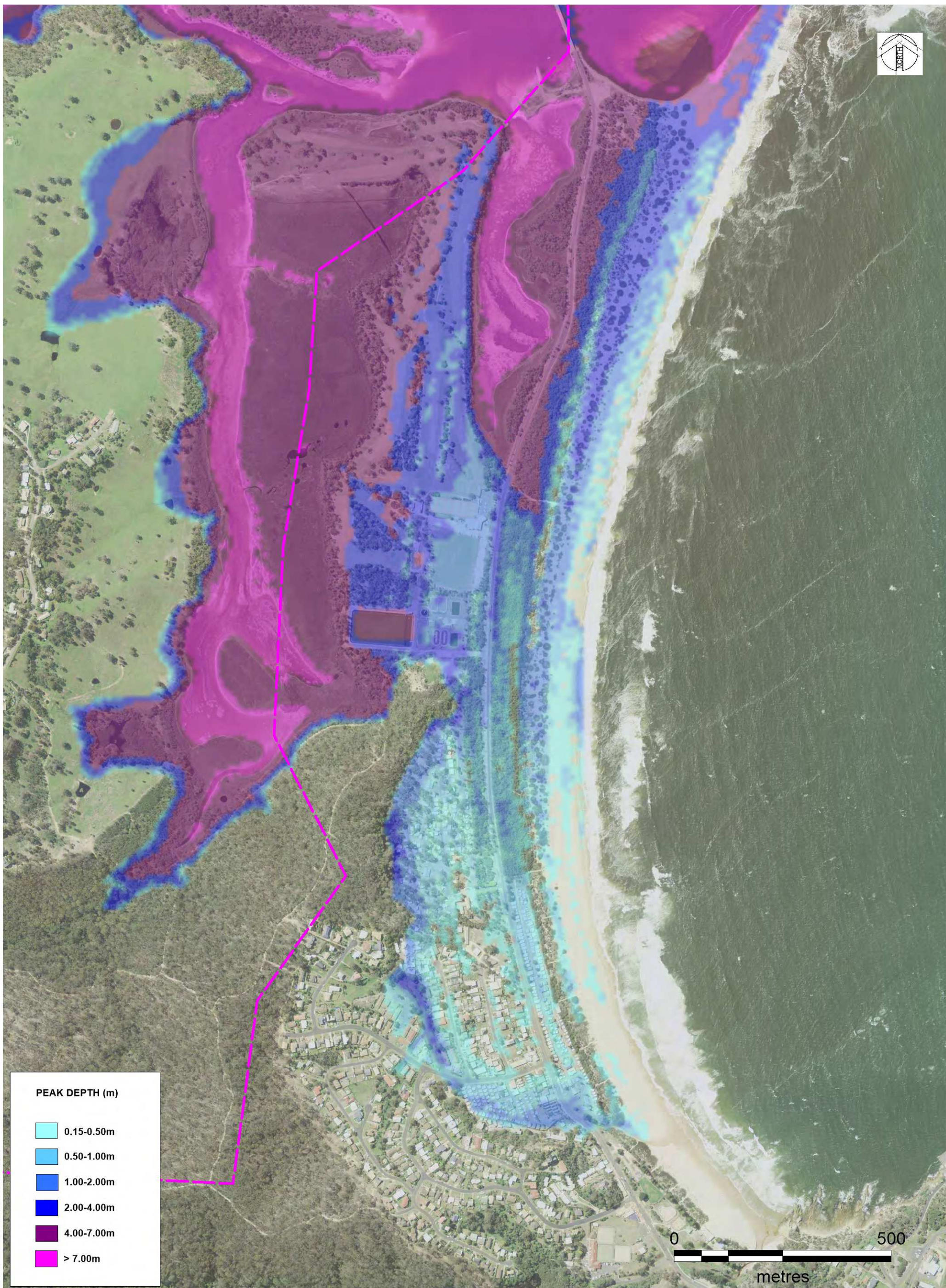
DATE PLOTTED: 25/01/2017 BY: Luke Evans
FILE: N:\Projects\6916044_Bega & Brogo Rivers FRMS&P\Drawings\Workspace\Figures



© Cardno Limited All Rights Reserved.
This document is produced by Cardno Limited solely for the benefit of and use by the client in accordance with the terms of the retainer. Cardno Limited does not and shall not assume any responsibility or liability whatsoever to any third party arising out of any use or reliance by third party on the content of this document.

Date
3/5/2017
Size
A3

BEGA VALLEY SHIRE COUNCIL
BEGA AND BROGO FRMS&P
MOGAREEKA INSET
1% AEP PEAK FLOOD DEPTH
FIGURE 5.5E



PEAK DEPTH (m)	
	0.15-0.50m
	0.50-1.00m
	1.00-2.00m
	2.00-4.00m
	4.00-7.00m
	> 7.00m



DATE PLOTTED: 25/01/2017 BY: Luke Evans
 FILE: N:\Projects\699\FY16\044_Bega & Brogo Rivers FRMS&P\Drawings\Workspace\Figures

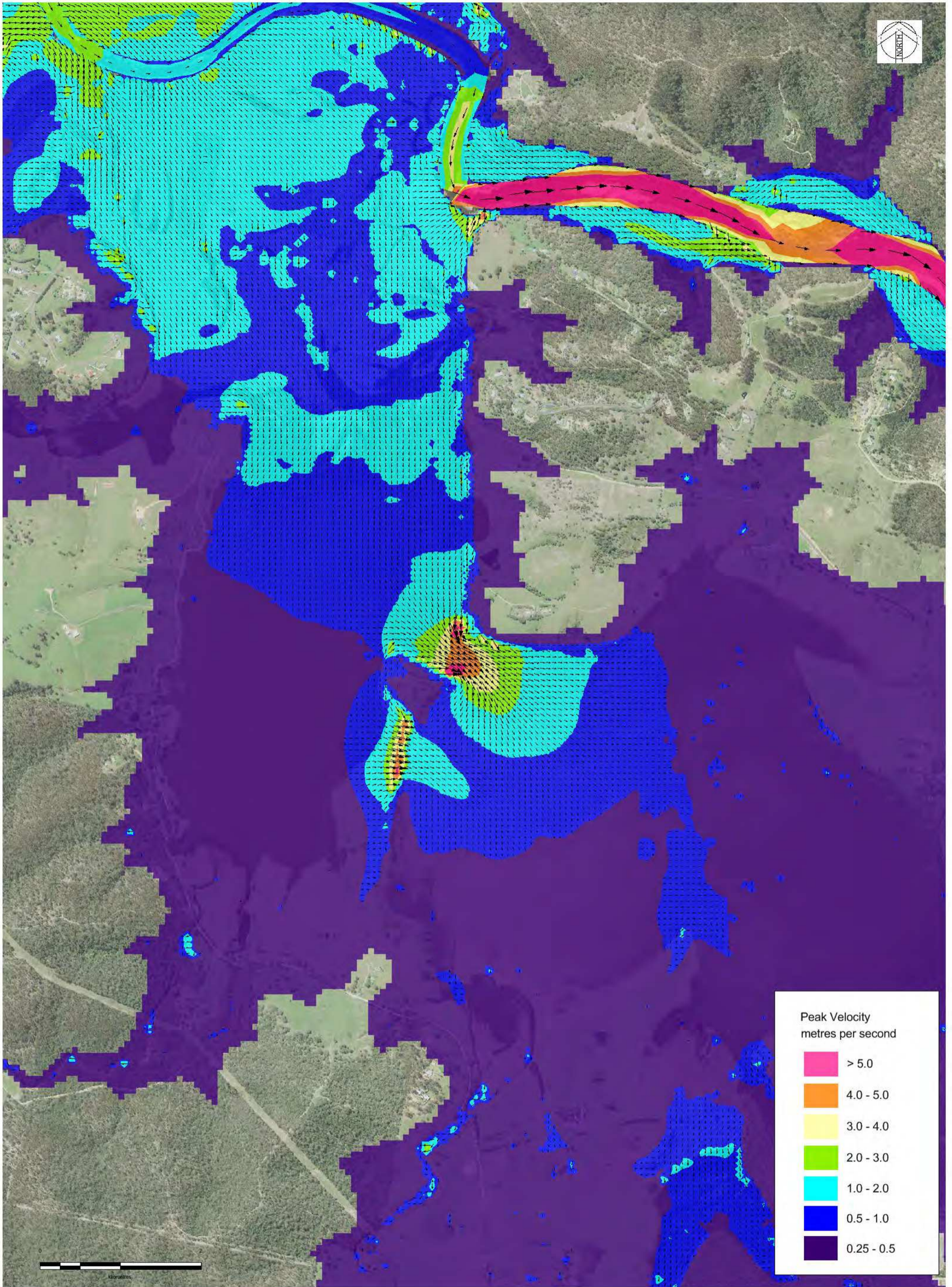


© Cardno Limited All Rights Reserved
 This document is produced by Cardno Limited solely for the benefit of and use by the client in accordance with the terms of the retainer. Cardno Limited does not and shall not assume any responsibility or liability whatsoever to any third party arising out of any use or reliance by third party on the content of this document.

Date
 3/5/2017
 Size
 A3

BEGA VALLEY SHIRE COUNCIL
BEGA AND BROGO FRMS&P

TATHRA INSET
 PMF PEAK FLOOD DEPTH
 FIGURE 5.5F



DATE PLOTTED: 25/01/2017 BY: Luke Evans
FILE: N:\Projects\599\FY16\044_Bega & Brogo Rivers FRMS&P\Drawings\Workspace\Figures



© Cardno Limited All Rights Reserved.
This document is produced by Cardno Limited solely for the benefit of and use by the client in accordance with the terms of the retainer. Cardno Limited does not and shall not assume any responsibility or liability whatsoever to any third party arising out of any use or reliance by third party on the content of this document.

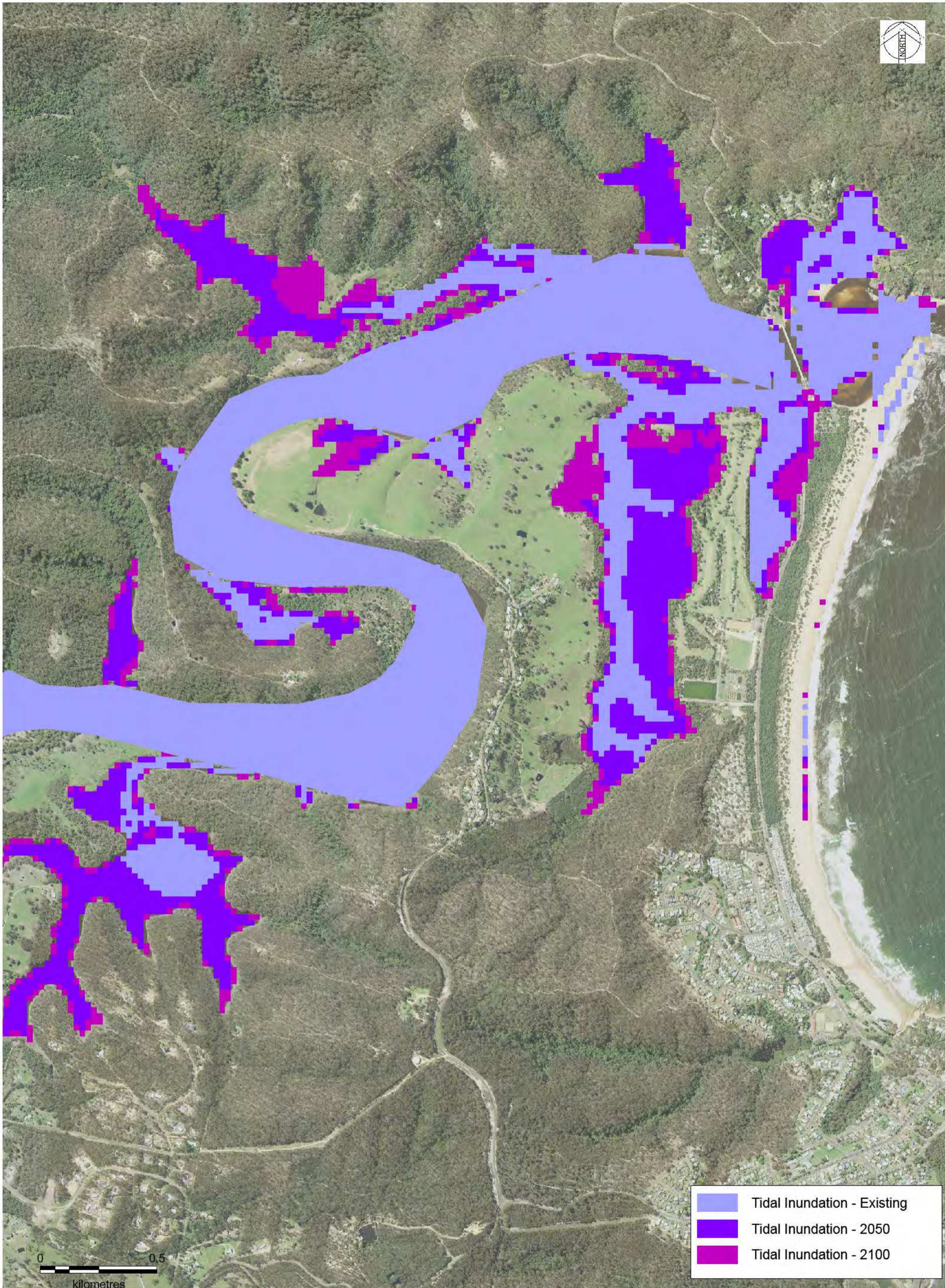
Date
25/01/2017




Size
A3

Scale
1:15,000

BEGA VALLEY SHIRE COUNCIL
BEGA AND BROGO FRMS&P
JELLAT JELLAT 1% AEP VELOCITIES

FIGURE 5-7



	Tidal Inundation - Existing
	Tidal Inundation - 2050
	Tidal Inundation - 2100

DATE PLOTTED: 25/01/2017 BY: Luke Evans
 FILE: N:\Projects\559\FY16\044_Bega & Brogo Rivers FRMS&P\Drawings\Workspace\Figures



© Cardno Limited All Rights Reserved.
 This document is produced by Cardno Limited solely for the benefit of and use by the client in accordance with the terms of the retainer. Cardno Limited does not and shall not assume any responsibility or liability whatsoever to any third party arising out of any use or reliance by third party on the content of this document.

Date
25/01/2017
 Size
A3
 Scale
1:15,000

BEGA VALLEY SHIRE COUNCIL
BEGA AND BROGO FRMS&P
 TIDAL INUNDATION EXTENTS
 FIGURE 5-8



DATE PLOTTED: 25/01/2017 BY: Luke Evans
 FILE: N:\Projects\5599\FY16\044_Bega & Brogo Rivers FRMS&P\Drawings\Workspace\Figures



© Cardno Limited All Rights Reserved.
 This document is produced by Cardno Limited solely for the benefit of and use by the client in accordance with the terms of the retainer. Cardno Limited does not and shall not assume any responsibility or liability whatsoever to any third party arising out of any use or reliance by third party on the content of this document.

Date
25/01/2017
 Size
A3
 Scale
1:15,000

BEGA VALLEY SHIRE COUNCIL
 BEGA AND BROGO FRMS&P
 LOCAL CATCHMENT MODEL AREA

FIGURE 5-9