

Annex B Erosion and Recession Hazards Maps – 2050 Planning Horizon

**Annex B Erosion and Recession Hazards Maps – 2050
Planning Horizon**

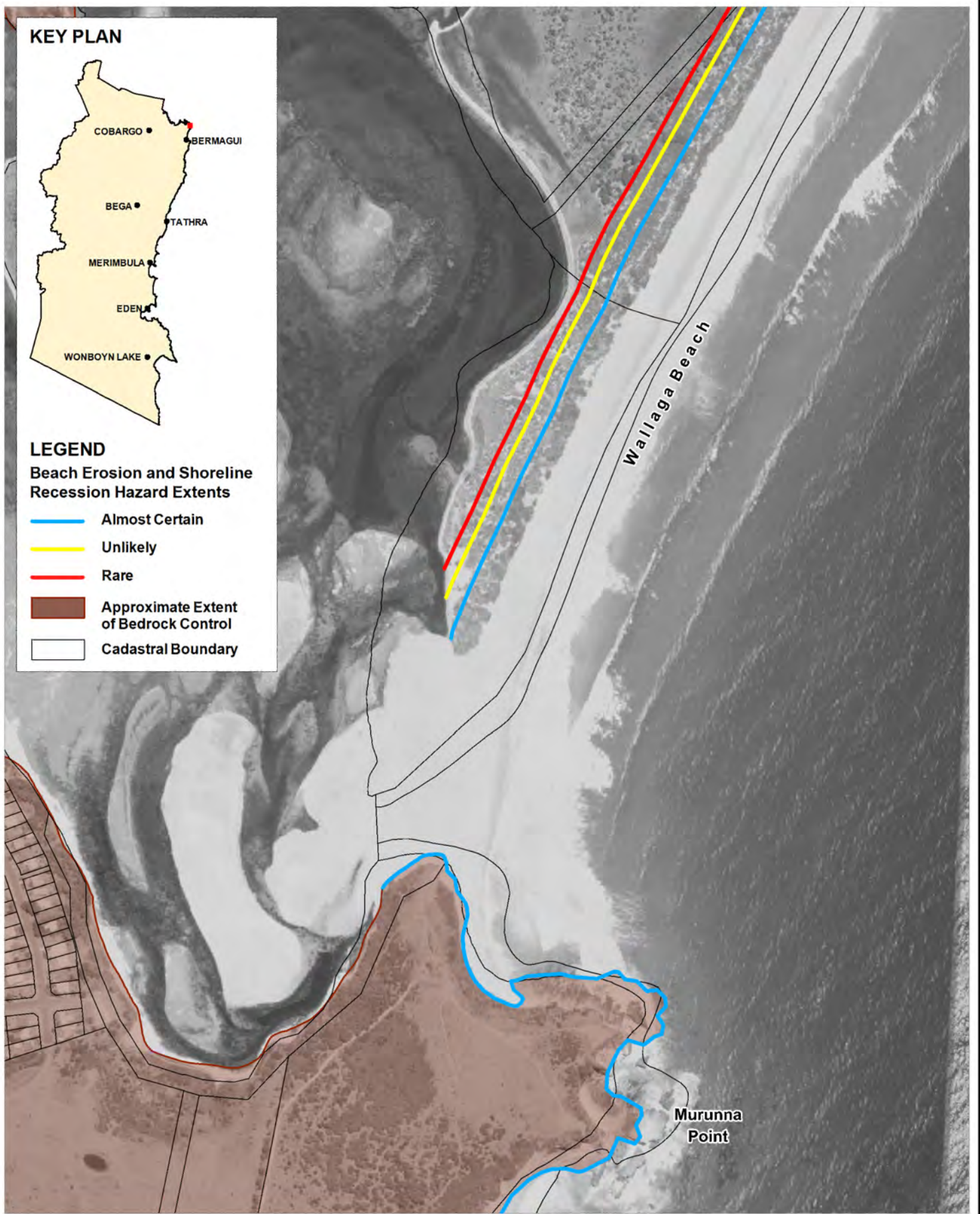
KEY PLAN



LEGEND

Beach Erosion and Shoreline Recession Hazard Extents

- Almost Certain
- Unlikely
- Rare
- Approximate Extent of Bedrock Control
- Cadastral Boundary

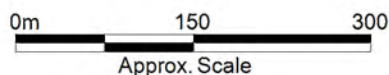


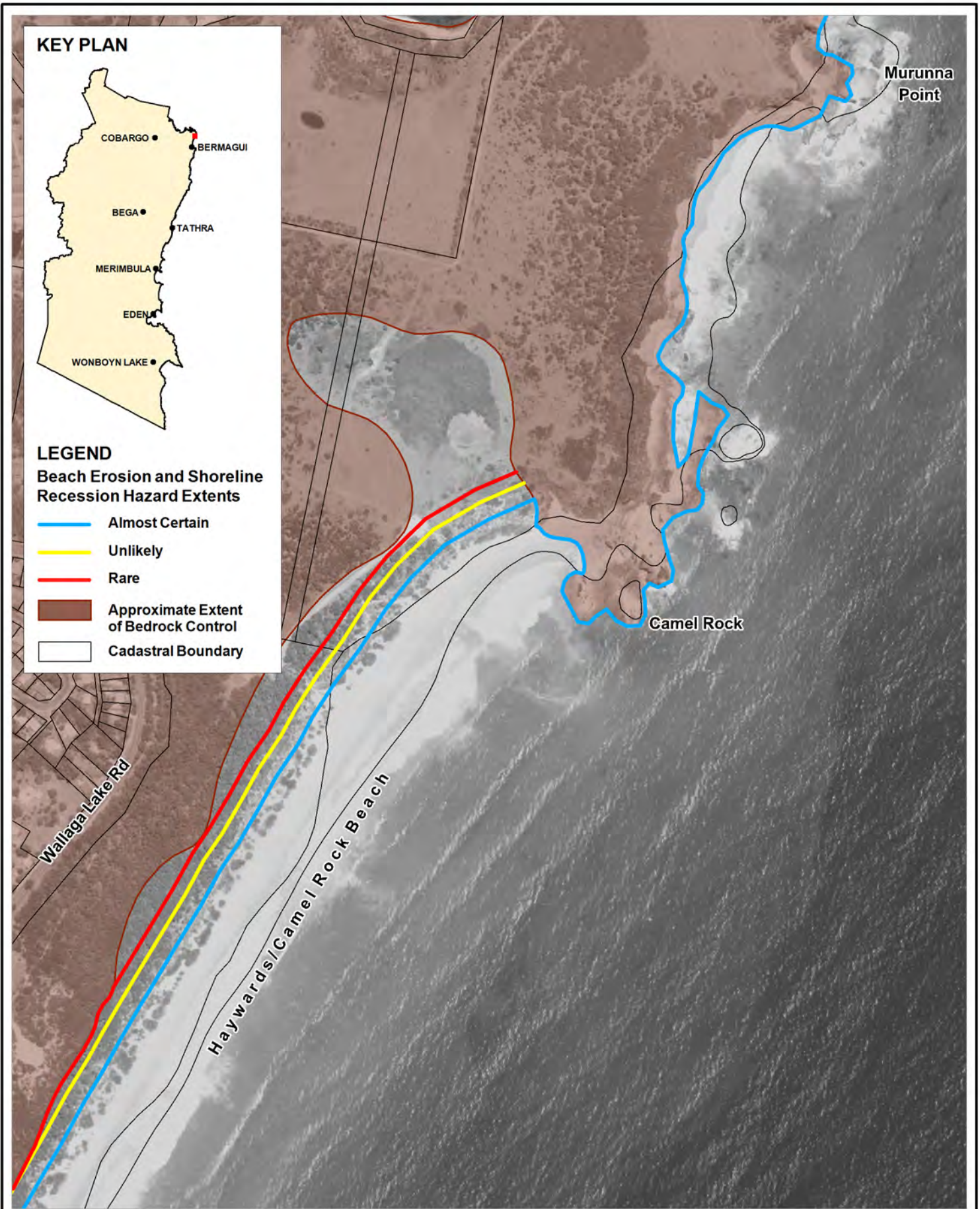
Title:
**Erosion and Recession Hazard Extents
 2050 Planning Horizon - Wallaga Beach**

Figure:
B-1

Rev:
B

BMT WBM endeavours to ensure that the information provided in this map is correct at the time of publication. BMT WBM does not warrant, guarantee or make representations regarding the currency and accuracy of information contained in this map.





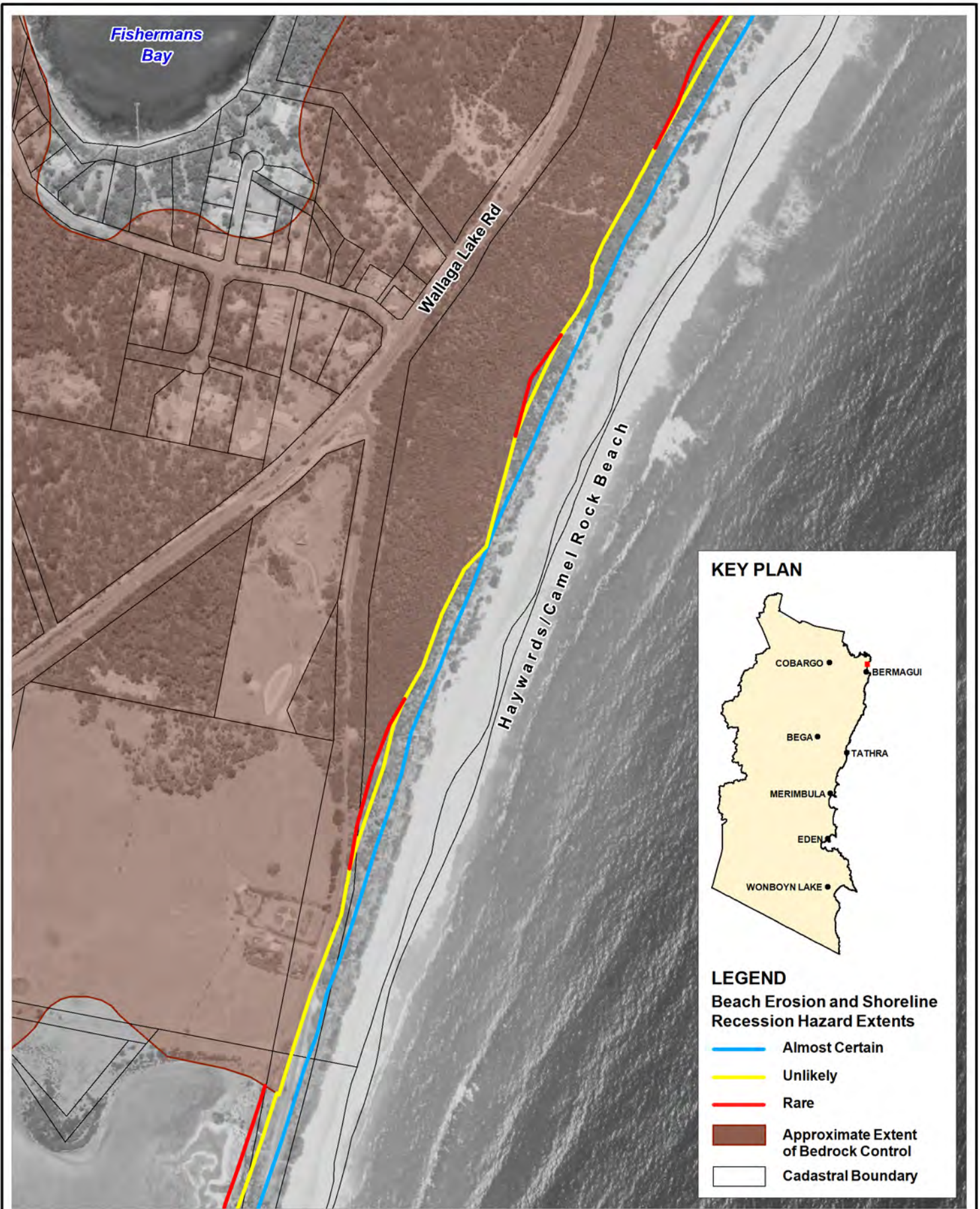
Title:
**Erosion and Recession Hazard Extents
 2050 Planning Horizon - Haywards/Camel Rock Beach North**

Figure:
B-2

Rev:
B

BMT WBM endeavours to ensure that the information provided in this map is correct at the time of publication. BMT WBM does not warrant, guarantee or make representations regarding the currency and accuracy of information contained in this map.





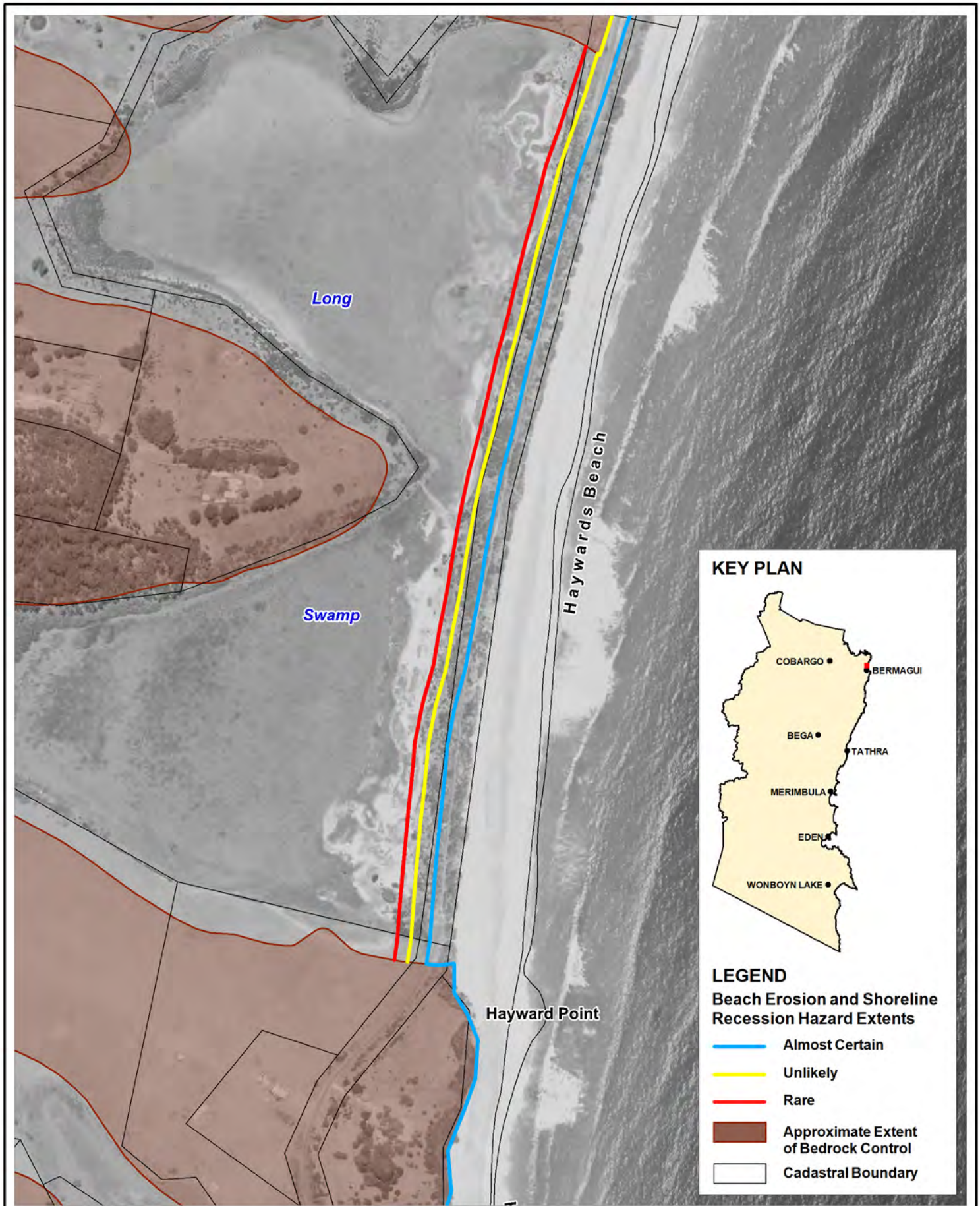
Title:
**Erosion and Recession Hazard Extents
 2050 Planning Horizon - Haywards/Camel Rock Beach South**

Figure:
B-3

Rev:
B

BMT WBM endeavours to ensure that the information provided in this map is correct at the time of publication. BMT WBM does not warrant, guarantee or make representations regarding the currency and accuracy of information contained in this map.





Title:
**Erosion and Recession Hazard Extents
 2050 Planning Horizon - Haywards Beach**

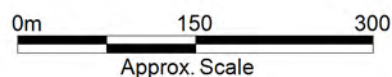
Figure:

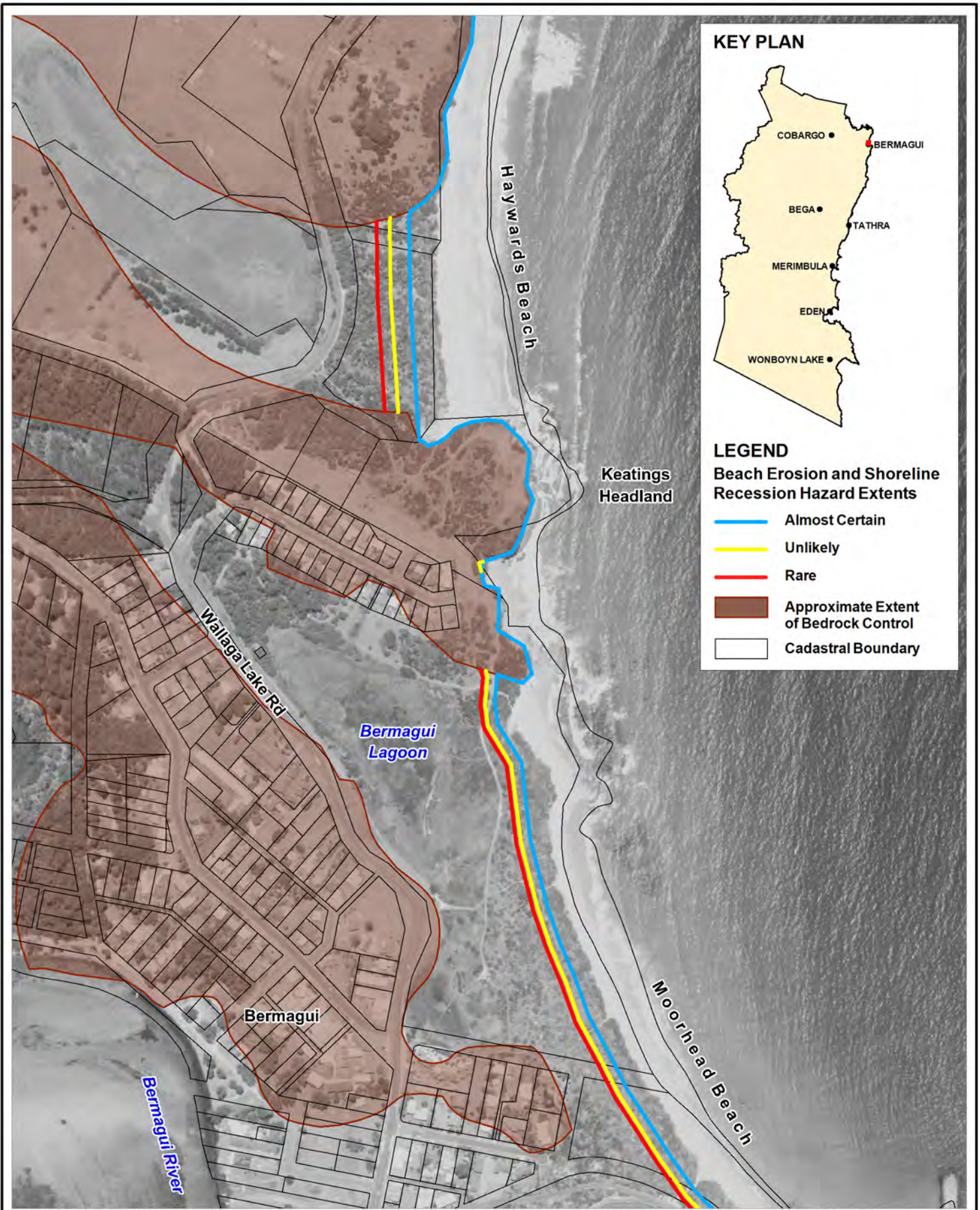
B-4

Rev:

B

BMT WBM endeavours to ensure that the information provided in this map is correct at the time of publication. BMT WBM does not warrant, guarantee or make representations regarding the currency and accuracy of information contained in this map.





KEY PLAN

LEGEND
Beach Erosion and Shoreline Recession Hazard Extents

- Almost Certain
- Unlikely
- Rare
- Approximate Extent of Bedrock Control
- Cadastral Boundary

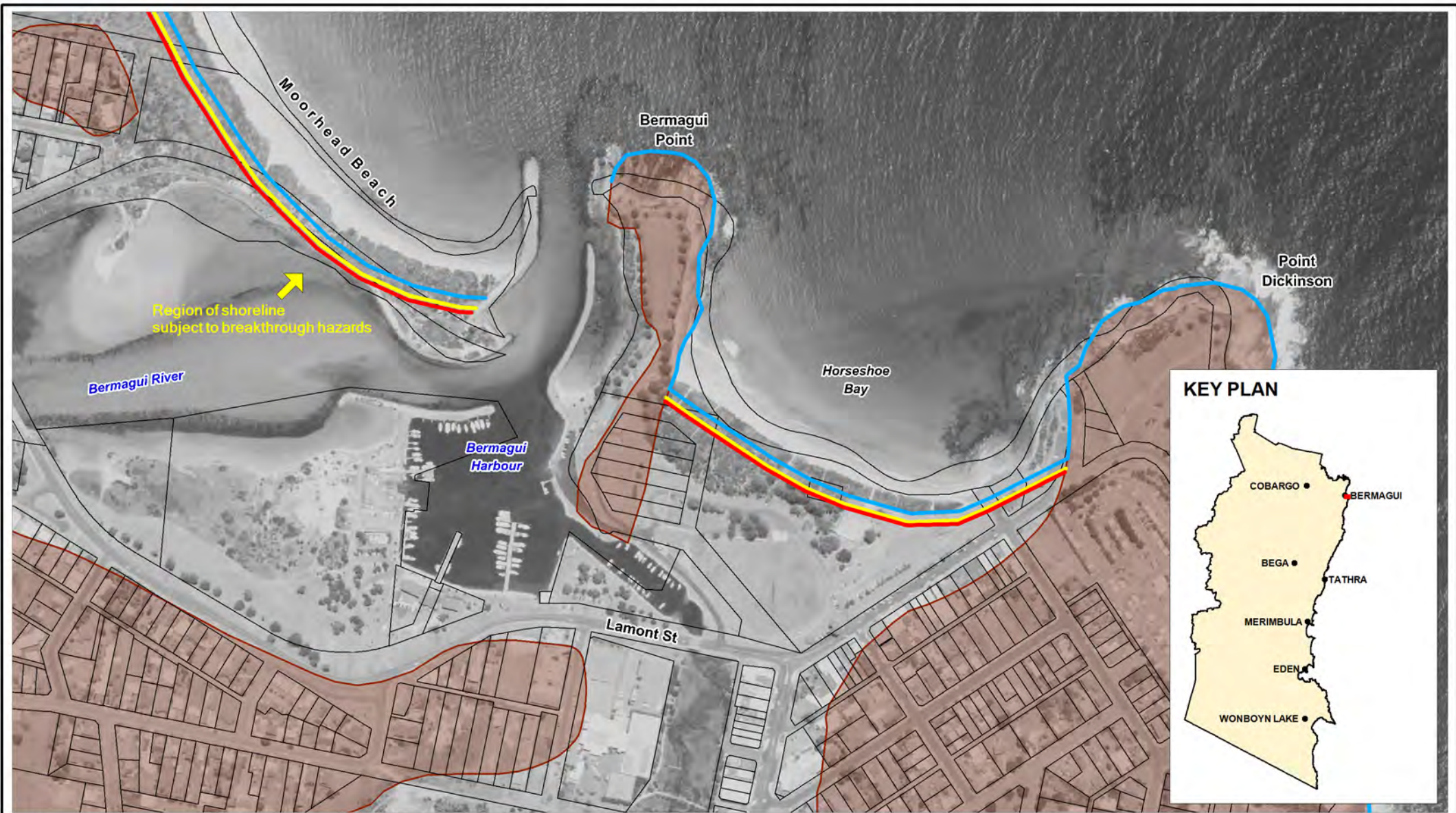
Title:
**Erosion and Recession Hazard Extents
 2050 Planning Horizon - Moorhead Beach**

Figure:
B-5

Rev:
B

BMT WBM endeavours to ensure that the information provided in this map is correct at the time of publication. BMT WBM does not warrant, guarantee or make representations regarding the currency and accuracy of information contained in this map.





LEGEND

**Beach Erosion and Shoreline
Recession Hazard Extents**

- Almost Certain
- Unlikely
- Rare
- Approximate Extent of Bedrock Control
- Cadastral Boundary

Title:

**Erosion and Recession Hazard Extents
2050 Planning Horizon - Moorhead Beach and Horseshoe Bay**

BMT WBM endeavours to ensure that the information provided in this map is correct at the time of publication. BMT WBM does not warrant, guarantee or make representations regarding the currency and accuracy of information contained in this map.

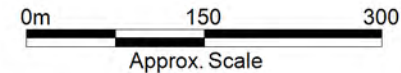
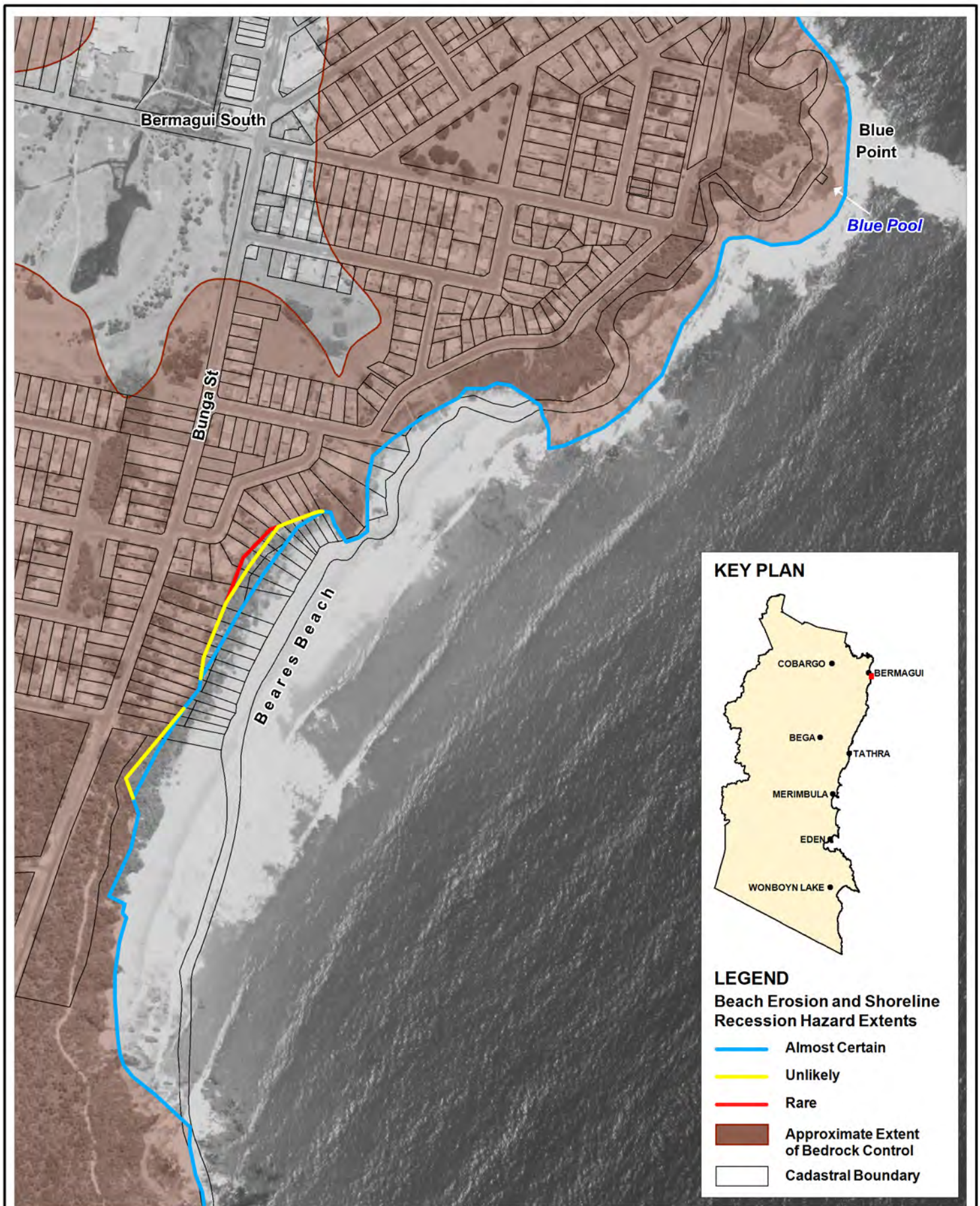


Figure:
B-6

Rev:
B



Filepath : I:\B20741.i.JJ_BegaValley_CHDS\DRG\CoastalHazardReport.03\B_ErosionZones_2050\COA_006_151019_HazardExtents-Main Beach Bermagui.WOR



KEY PLAN

LEGEND
Beach Erosion and Shoreline Recession Hazard Extents

- Almost Certain
- Unlikely
- Rare
- Approximate Extent of Bedrock Control
- Cadastral Boundary

Title:
**Erosion and Recession Hazard Extents
 2050 Planning Horizon - Beares Beach**

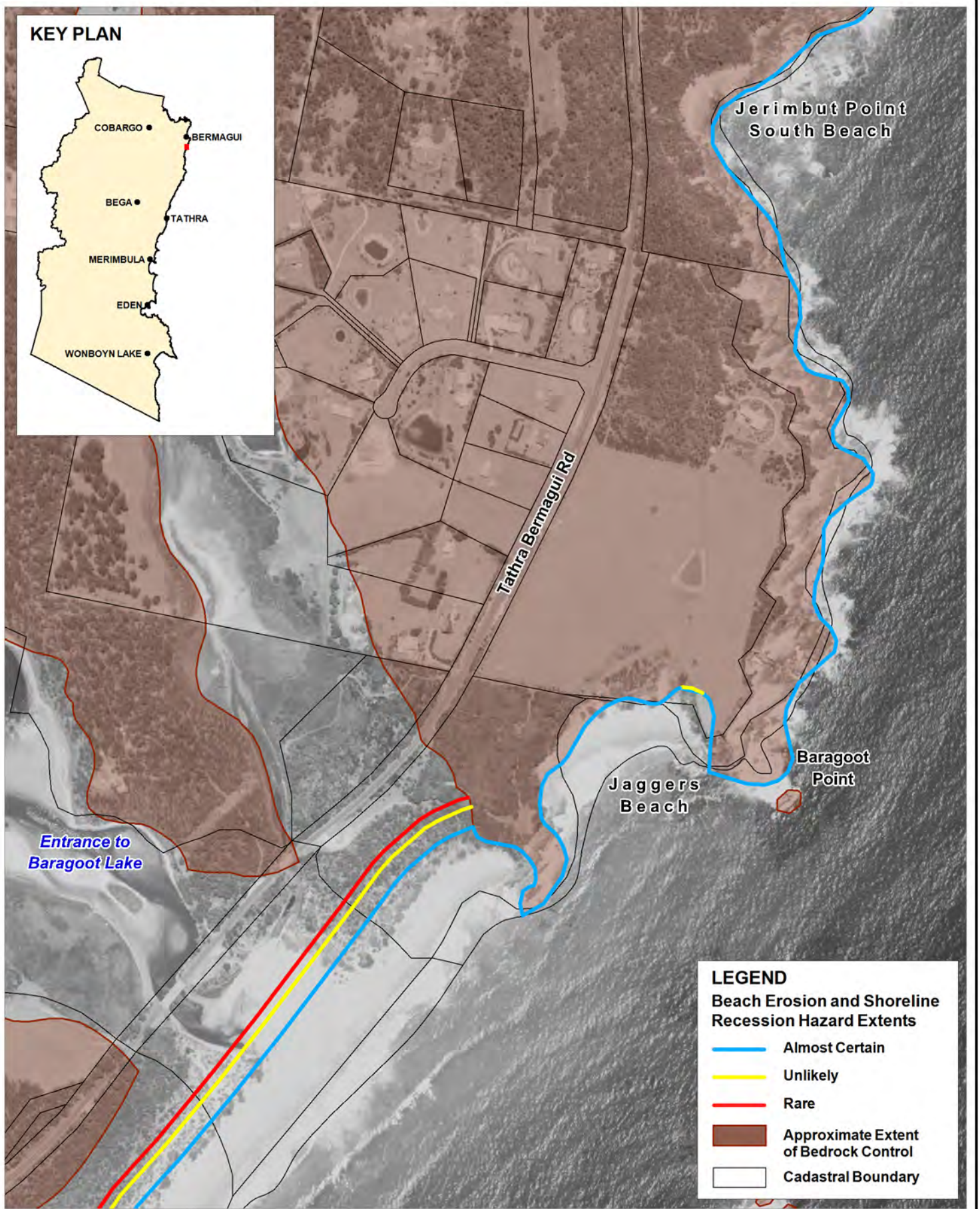
Figure:
B-7

Rev:
B

BMT WBM endeavours to ensure that the information provided in this map is correct at the time of publication. BMT WBM does not warrant, guarantee or make representations regarding the currency and accuracy of information contained in this map.



KEY PLAN



LEGEND
Beach Erosion and Shoreline Recession Hazard Extents

- Almost Certain
- Unlikely
- Rare
- Approximate Extent of Bedrock Control
- Cadastral Boundary

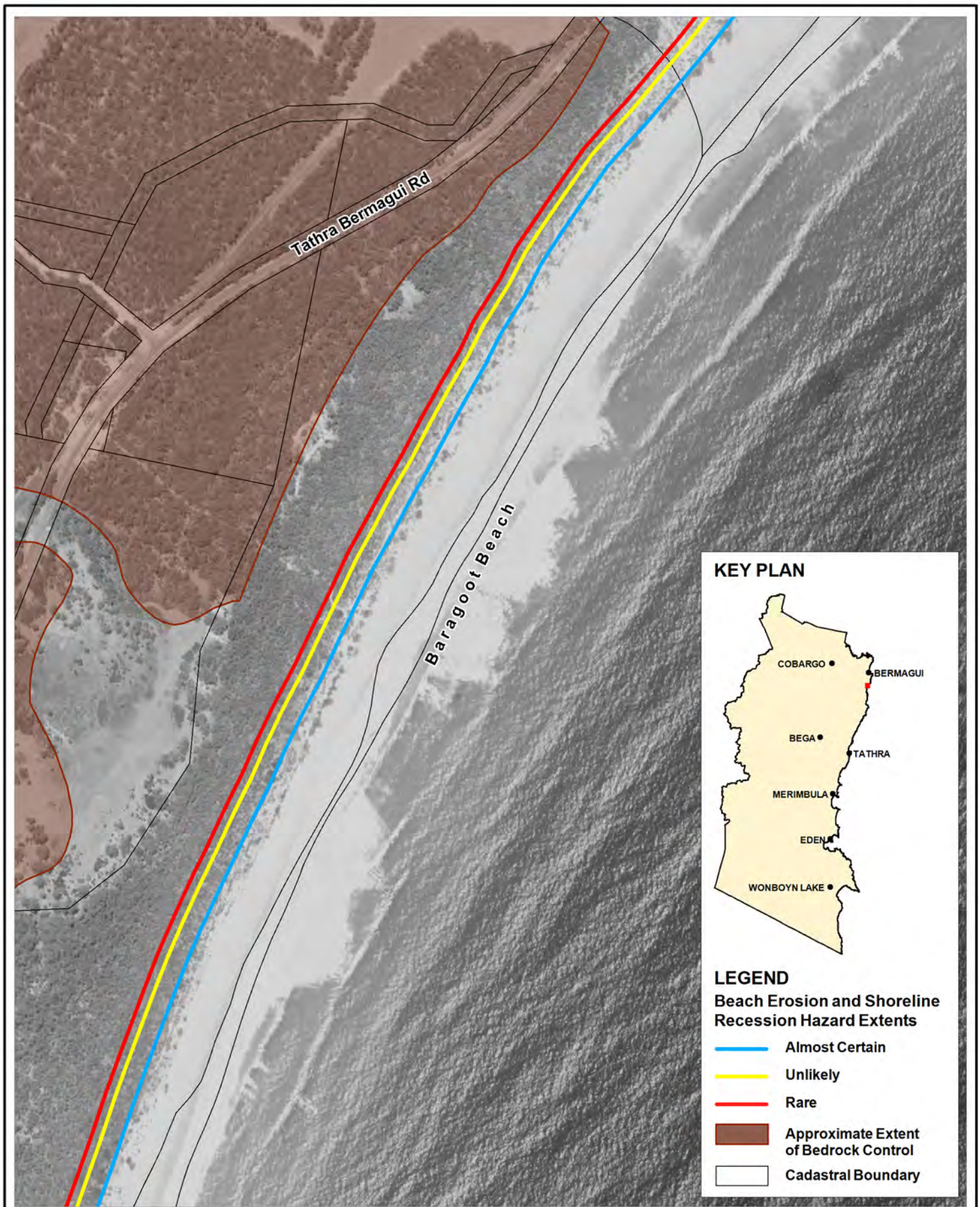
Title:
**Erosion and Recession Hazard Extents
 2050 Planning Horizon - Jagers Beach**

Figure:
B-9

Rev:
B

BMT WBM endeavours to ensure that the information provided in this map is correct at the time of publication. BMT WBM does not warrant, guarantee or make representations regarding the currency and accuracy of information contained in this map.





Title:
**Erosion and Recession Hazard Extents
 2050 Planning Horizon - Baragoot Beach North**

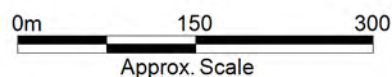
Figure:

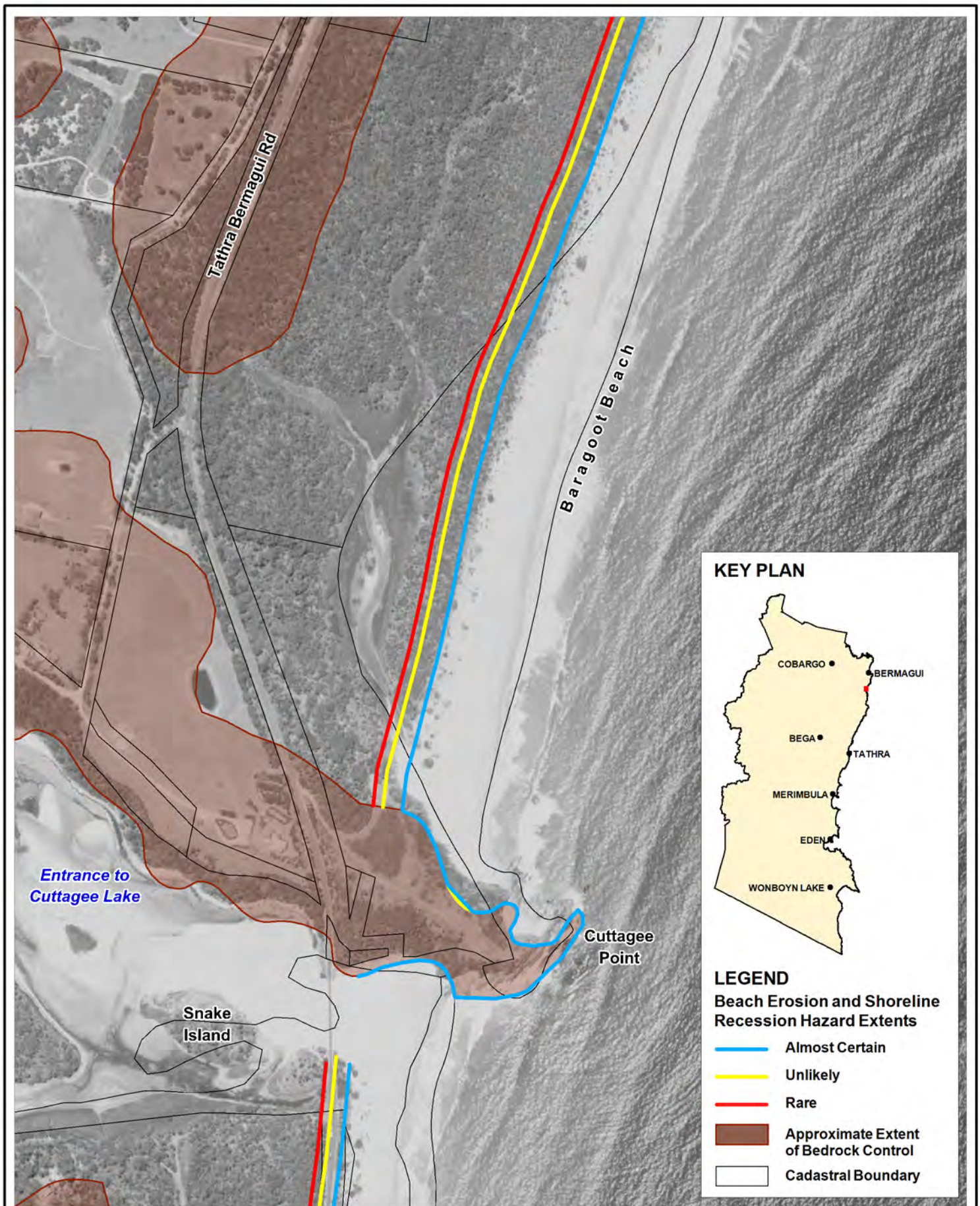
B-10

Rev:

B

BMT WBM endeavours to ensure that the information provided in this map is correct at the time of publication. BMT WBM does not warrant, guarantee or make representations regarding the currency and accuracy of information contained in this map.





Title:
**Erosion and Recession Hazard Extents
 2050 Planning Horizon - Baragoot Beach South**

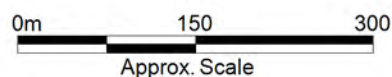
Figure:

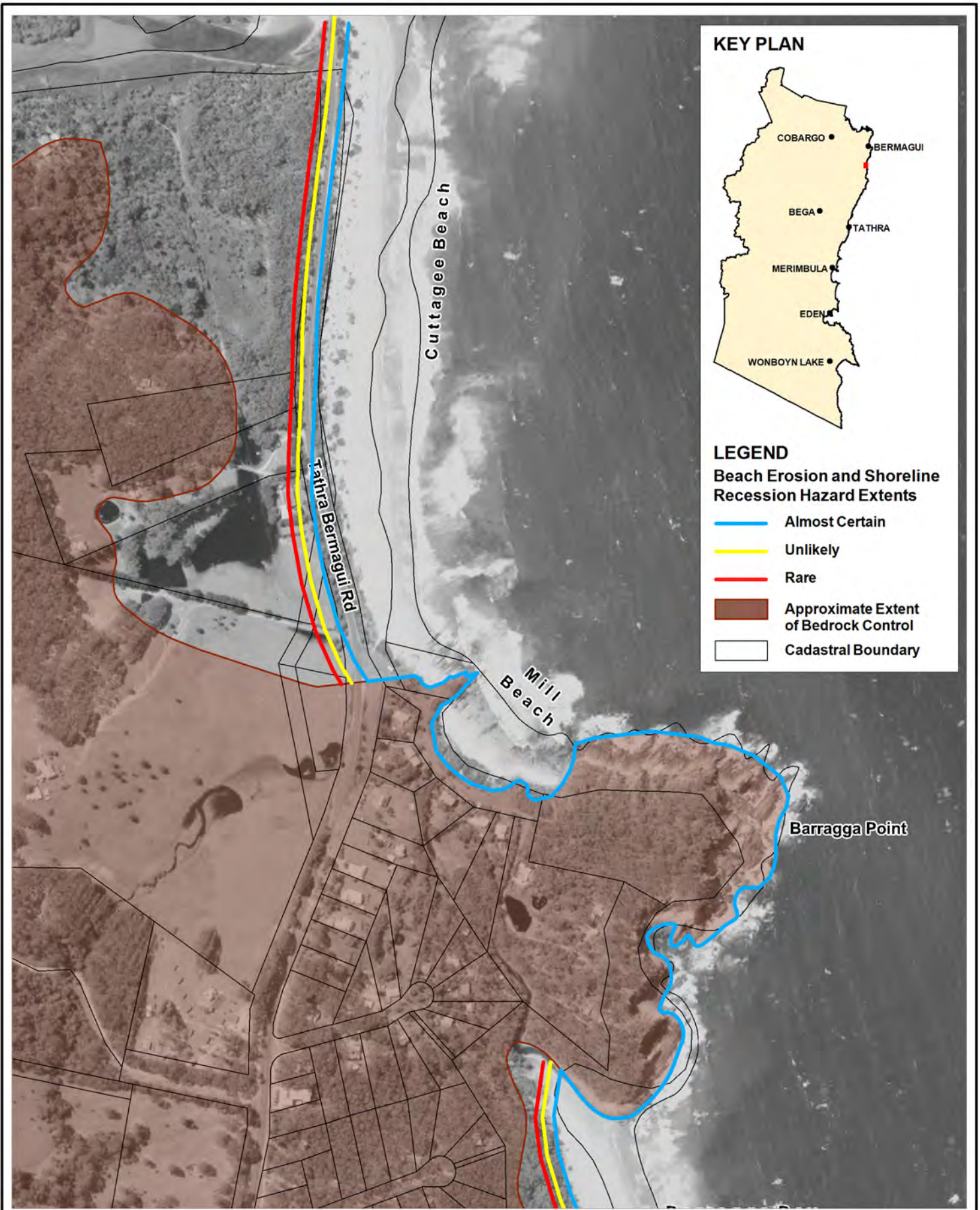
B-11

Rev:

B

BMT WBM endeavours to ensure that the information provided in this map is correct at the time of publication. BMT WBM does not warrant, guarantee or make representations regarding the currency and accuracy of information contained in this map.





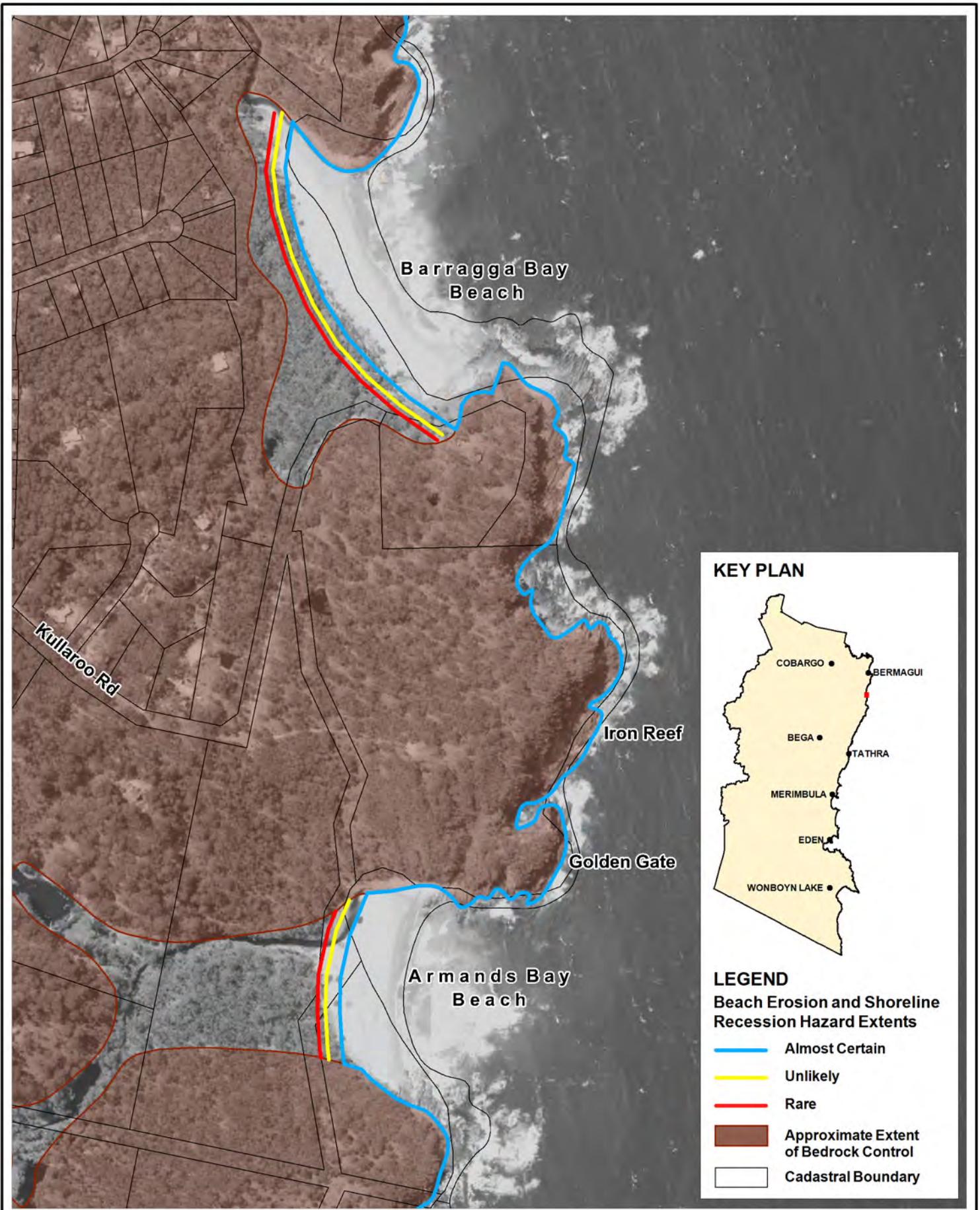
Title:
**Erosion and Recession Hazard Extents
 2050 Planning Horizon - Cuttagee and Mill Beaches**

Figure:
B-12

Rev:
B

BMT WBM endeavours to ensure that the information provided in this map is correct at the time of publication. BMT WBM does not warrant, guarantee or make representations regarding the currency and accuracy of information contained in this map.





KEY PLAN

LEGEND
Beach Erosion and Shoreline Recession Hazard Extents

- Almost Certain
- Unlikely
- Rare
- Approximate Extent of Bedrock Control
- Cadastral Boundary

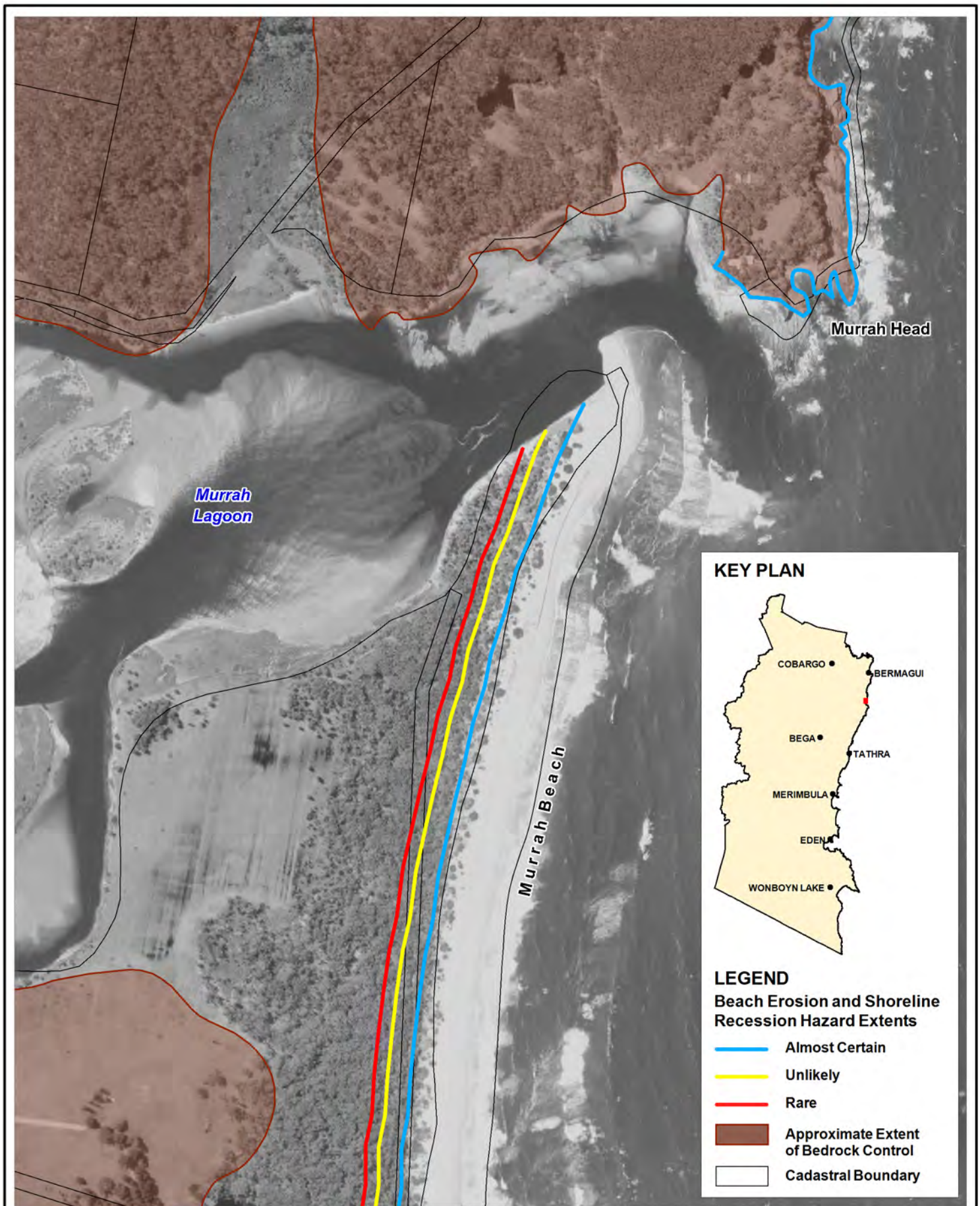
Title:
**Erosion and Recession Hazard Extents
 2050 Planning Horizon - Barragga Bay and Armands Bay**

Figure:
B-13

Rev:
B

BMT WBM endeavours to ensure that the information provided in this map is correct at the time of publication. BMT WBM does not warrant, guarantee or make representations regarding the currency and accuracy of information contained in this map.





Title:
**Erosion and Recession Hazard Extents
 2050 Planning Horizon - Murrah Beach**

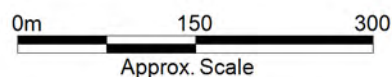
Figure:

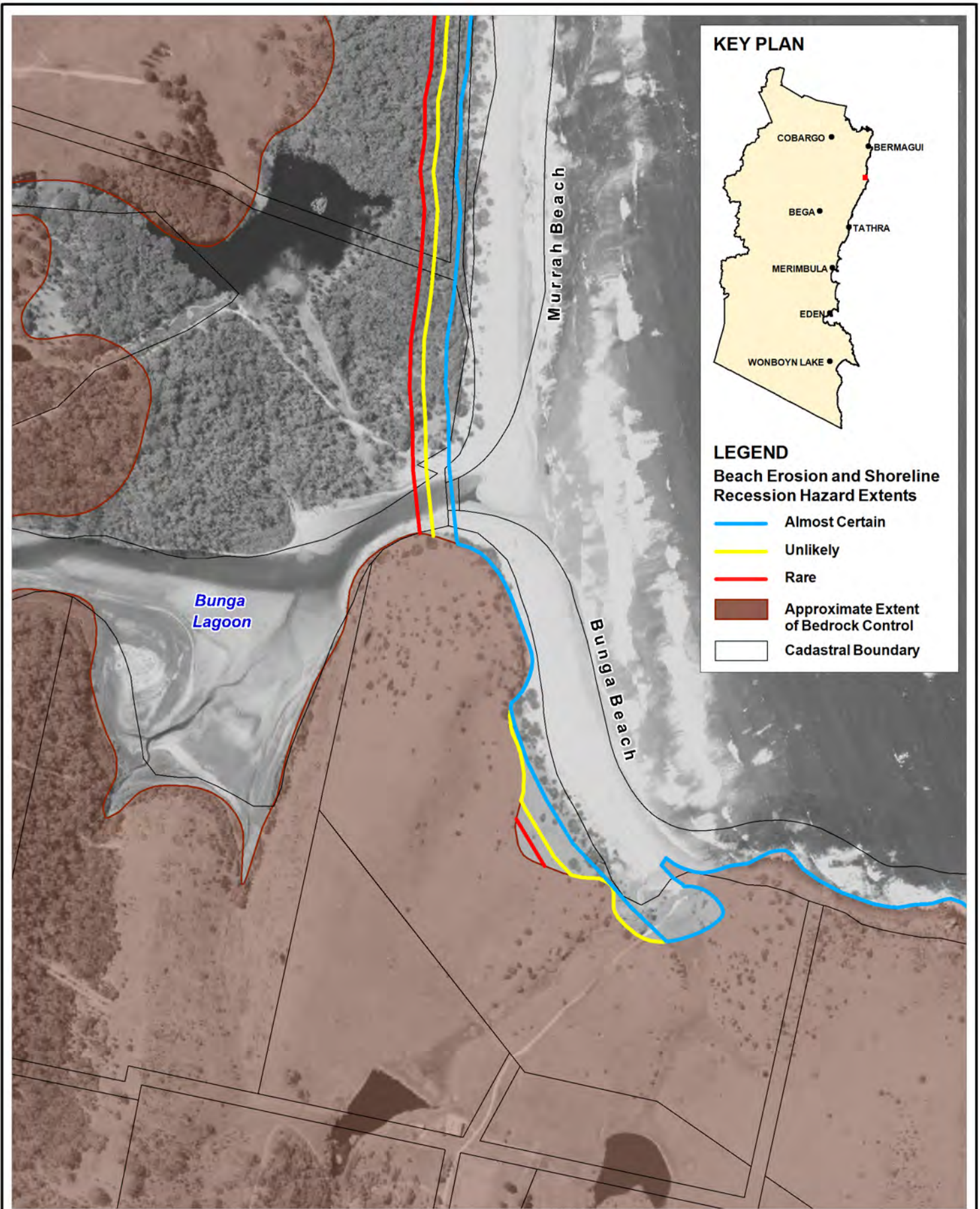
B-14

Rev:

B

BMT WBM endeavours to ensure that the information provided in this map is correct at the time of publication. BMT WBM does not warrant, guarantee or make representations regarding the currency and accuracy of information contained in this map.



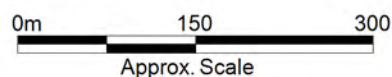


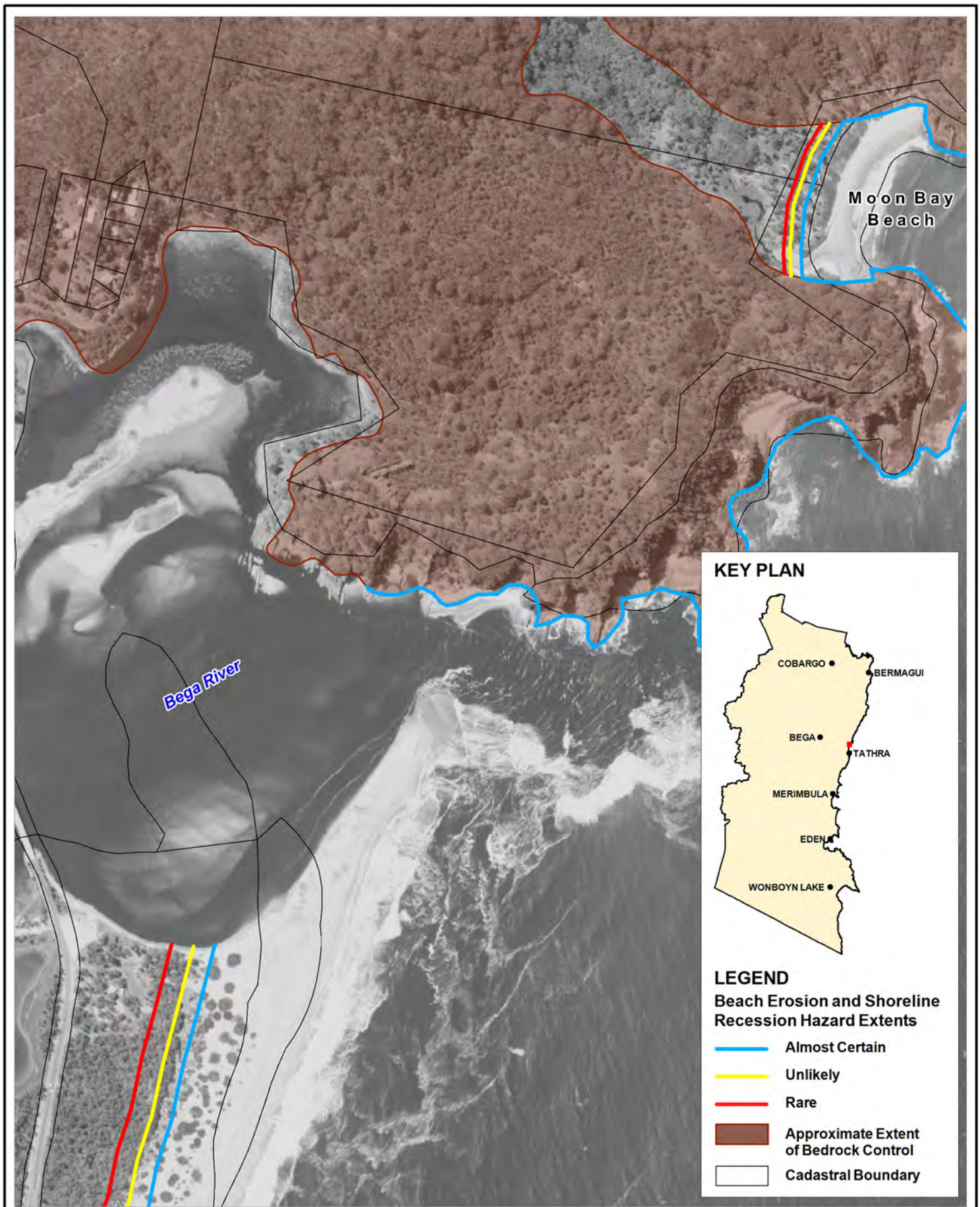
Title:
**Erosion and Recession Hazard Extents
 2050 Planning Horizon - Bunga Beach**

Figure:
B-15

Rev:
B

BMT WBM endeavours to ensure that the information provided in this map is correct at the time of publication. BMT WBM does not warrant, guarantee or make representations regarding the currency and accuracy of information contained in this map.





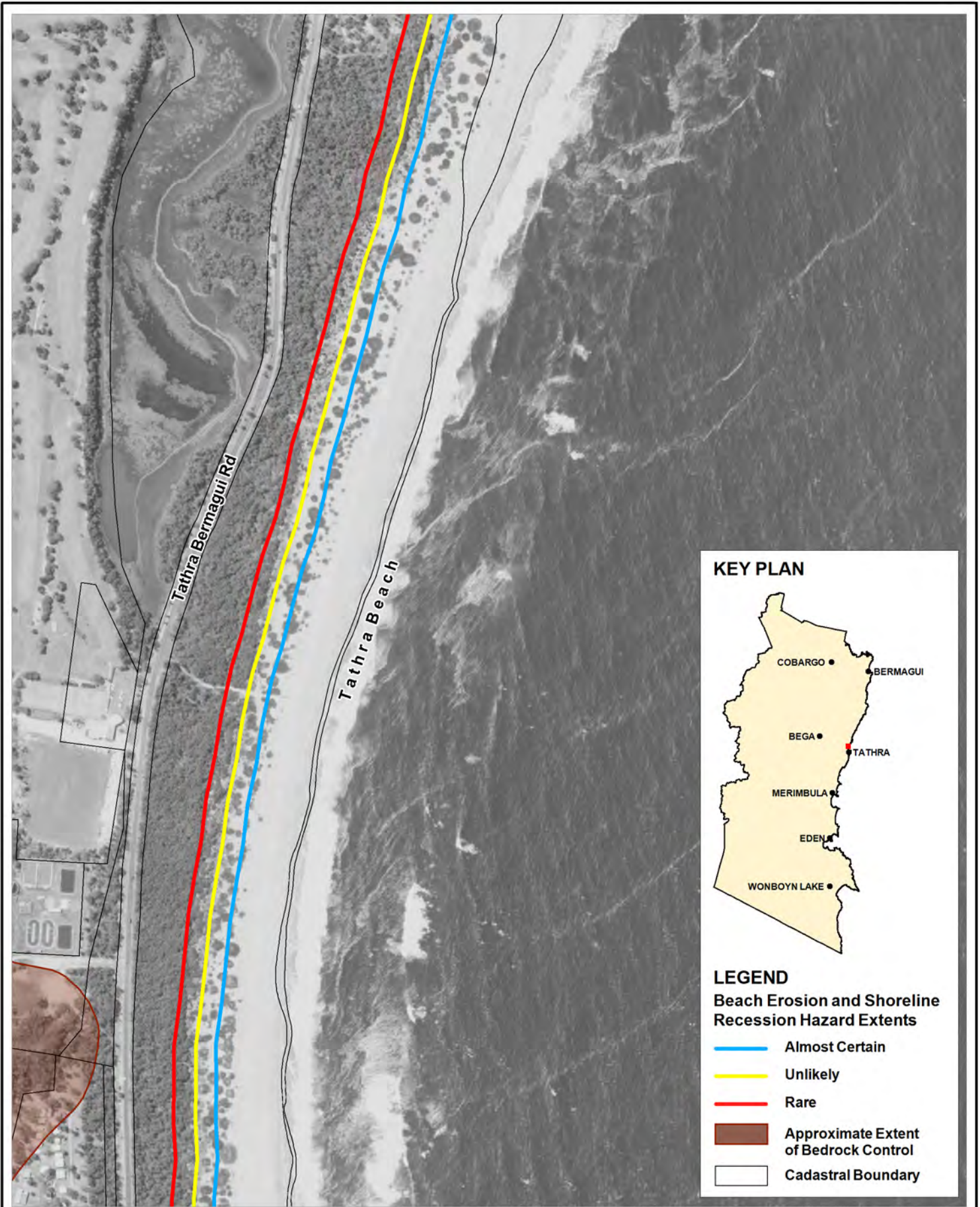
Title:
**Erosion and Recession Hazard Extents
 2050 Planning Horizon - Moon Bay Beach / Bega River Entrance**

Figure:
B-16

Rev:
B

BMT WBM endeavours to ensure that the information provided in this map is correct at the time of publication. BMT WBM does not warrant, guarantee or make representations regarding the currency and accuracy of information contained in this map.



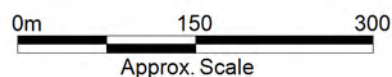


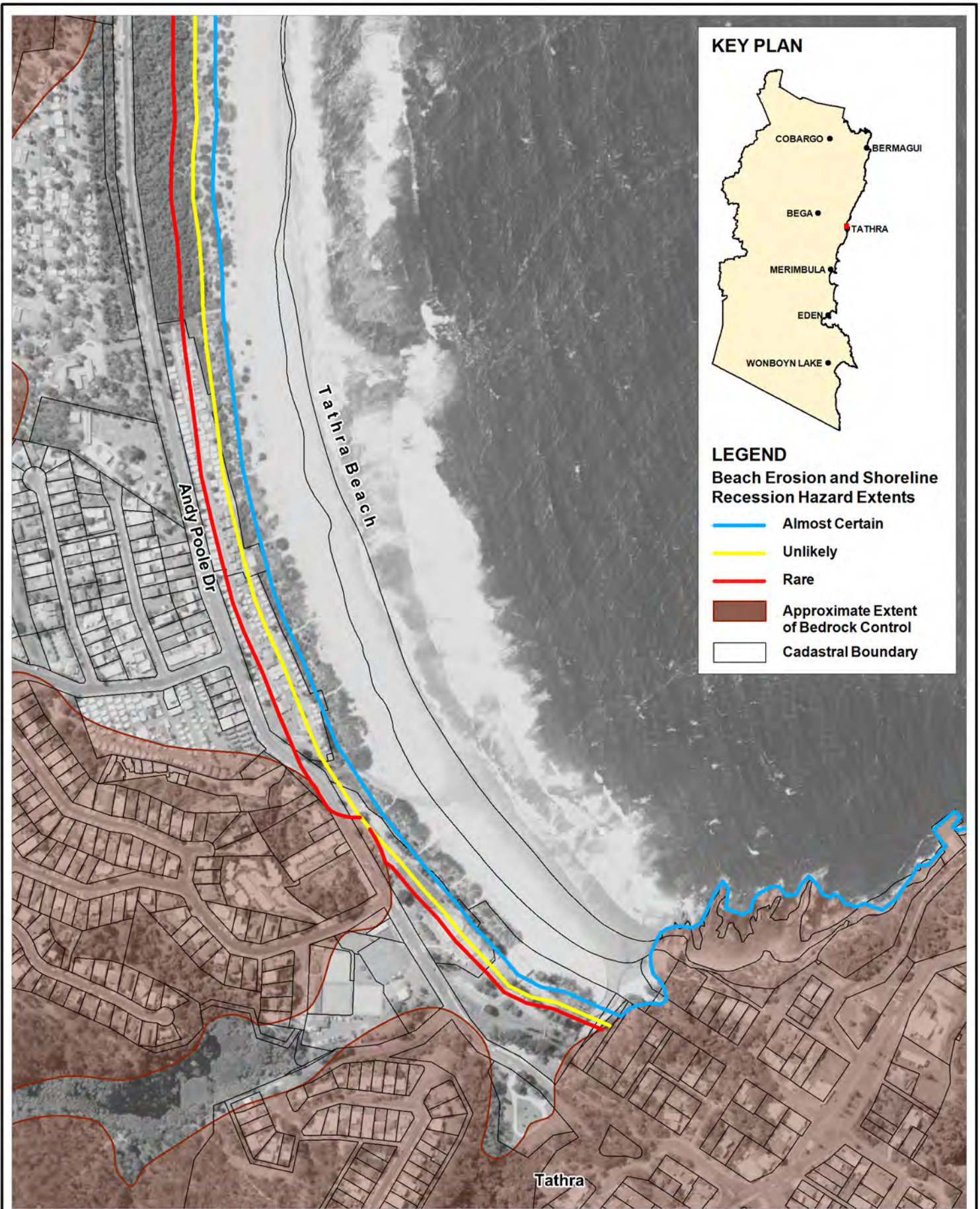
Title:
**Erosion and Recession Hazard Extents
 2050 Planning Horizon - Tathra Beach North**

Figure:
B-17

Rev:
B

BMT WBM endeavours to ensure that the information provided in this map is correct at the time of publication. BMT WBM does not warrant, guarantee or make representations regarding the currency and accuracy of information contained in this map.





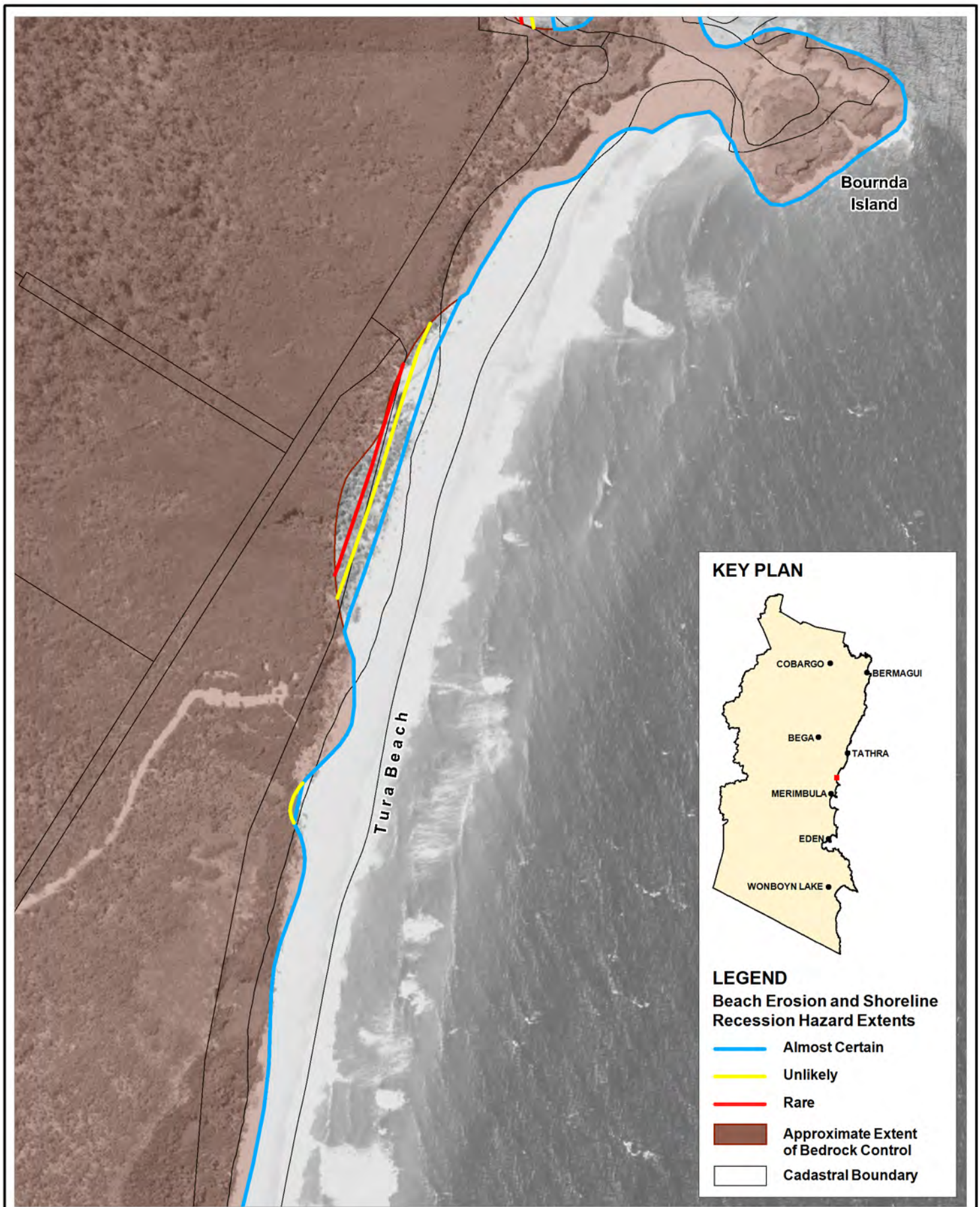
Title:
**Erosion and Recession Hazard Extents
 2050 Planning Horizon - Tathra Beach South**

Figure:
B-18

Rev:
B

BMT WBM endeavours to ensure that the information provided in this map is correct at the time of publication. BMT WBM does not warrant, guarantee or make representations regarding the currency and accuracy of information contained in this map.





Title:
**Erosion and Recession Hazard Extents
 2050 Planning Horizon - Tura Beach North**

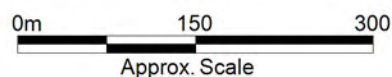
Figure:

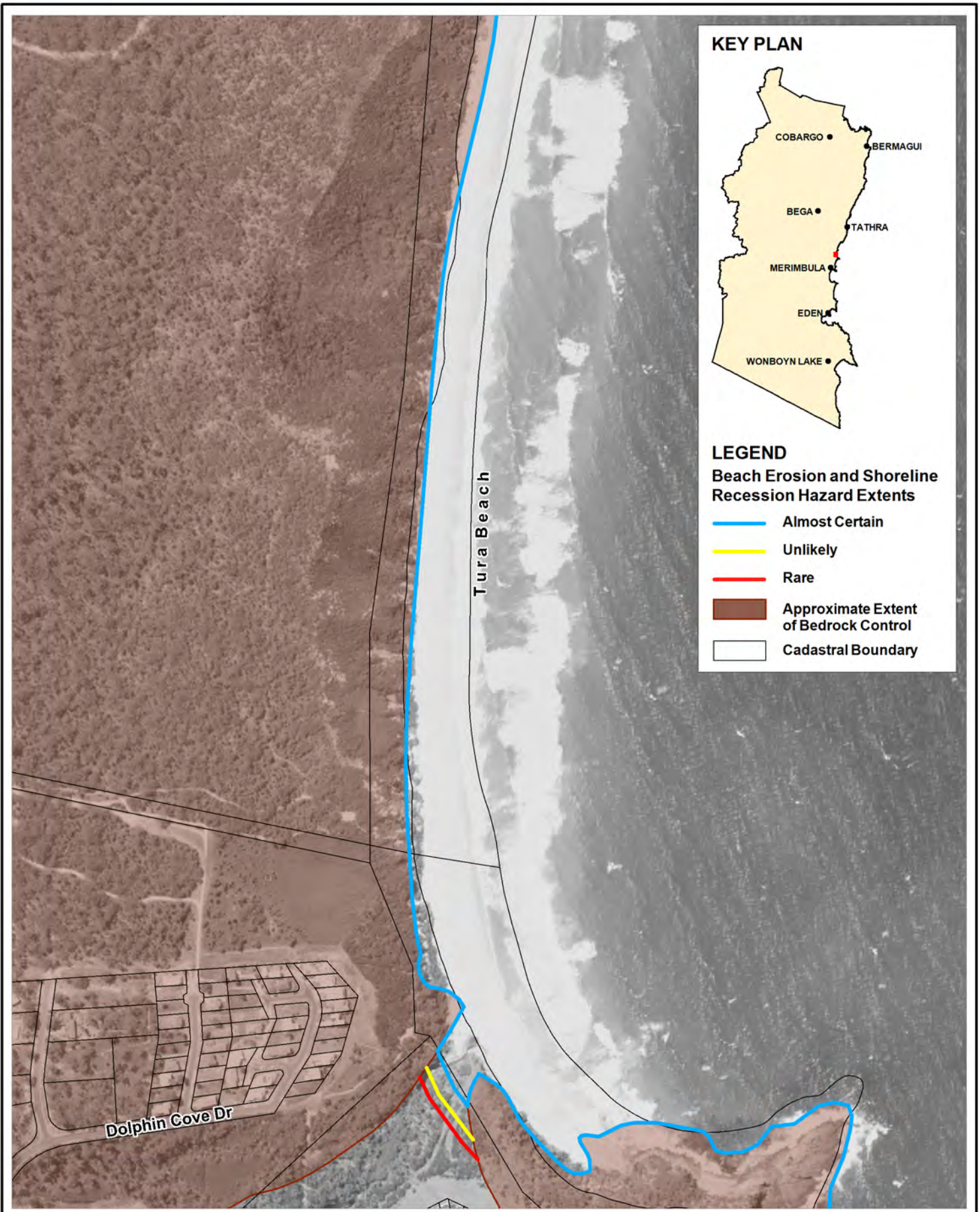
B-19

Rev:

B

BMT WBM endeavours to ensure that the information provided in this map is correct at the time of publication. BMT WBM does not warrant, guarantee or make representations regarding the currency and accuracy of information contained in this map.





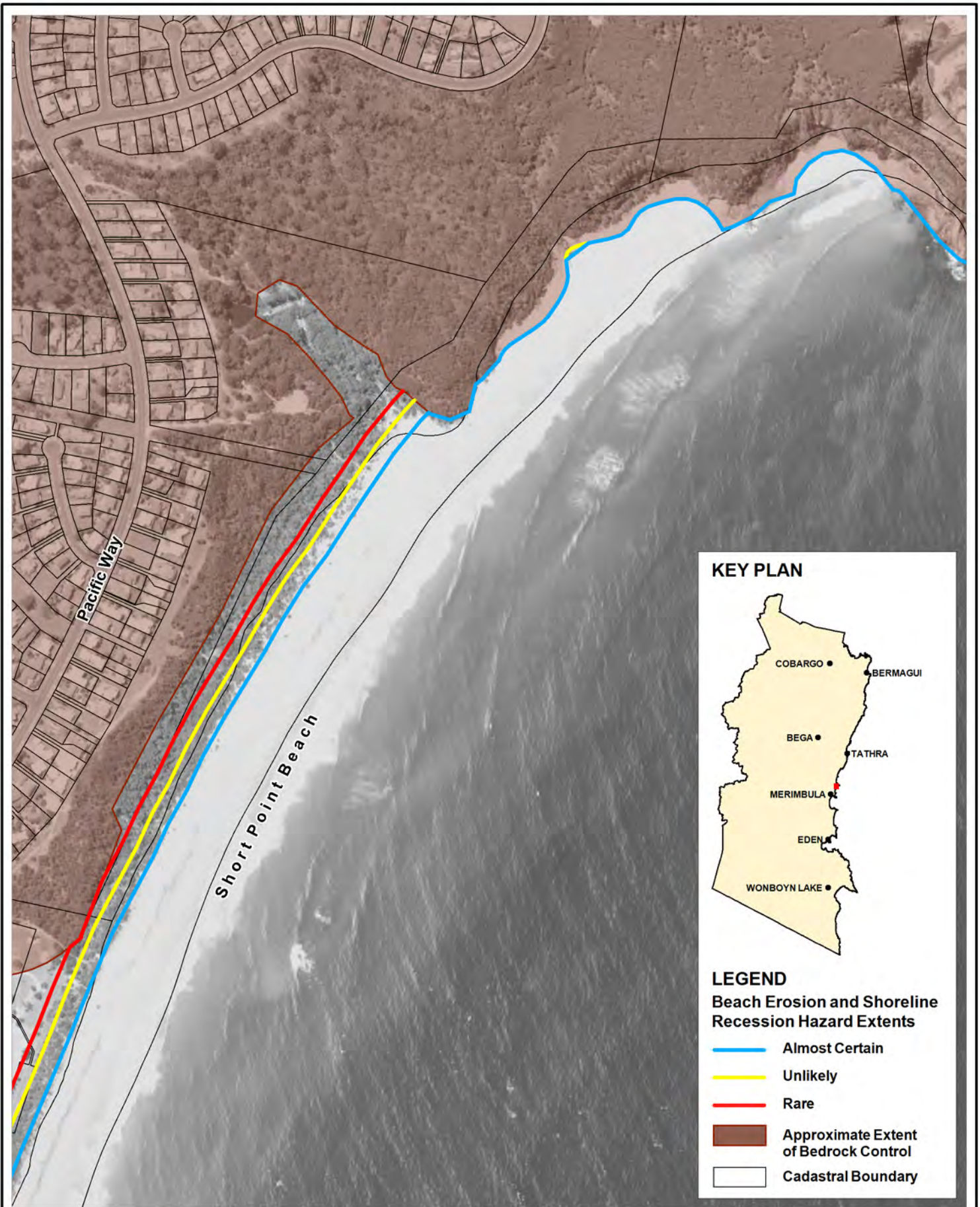
Title:
**Erosion and Recession Hazard Extents
 2050 Planning Horizon - Tura Beach South**

Figure:
B-20

Rev:
B

BMT WBM endeavours to ensure that the information provided in this map is correct at the time of publication. BMT WBM does not warrant, guarantee or make representations regarding the currency and accuracy of information contained in this map.





Title:
**Erosion and Recession Hazard Extents
 2050 Planning Horizon - Short Point Beach North**

Figure:
B-21

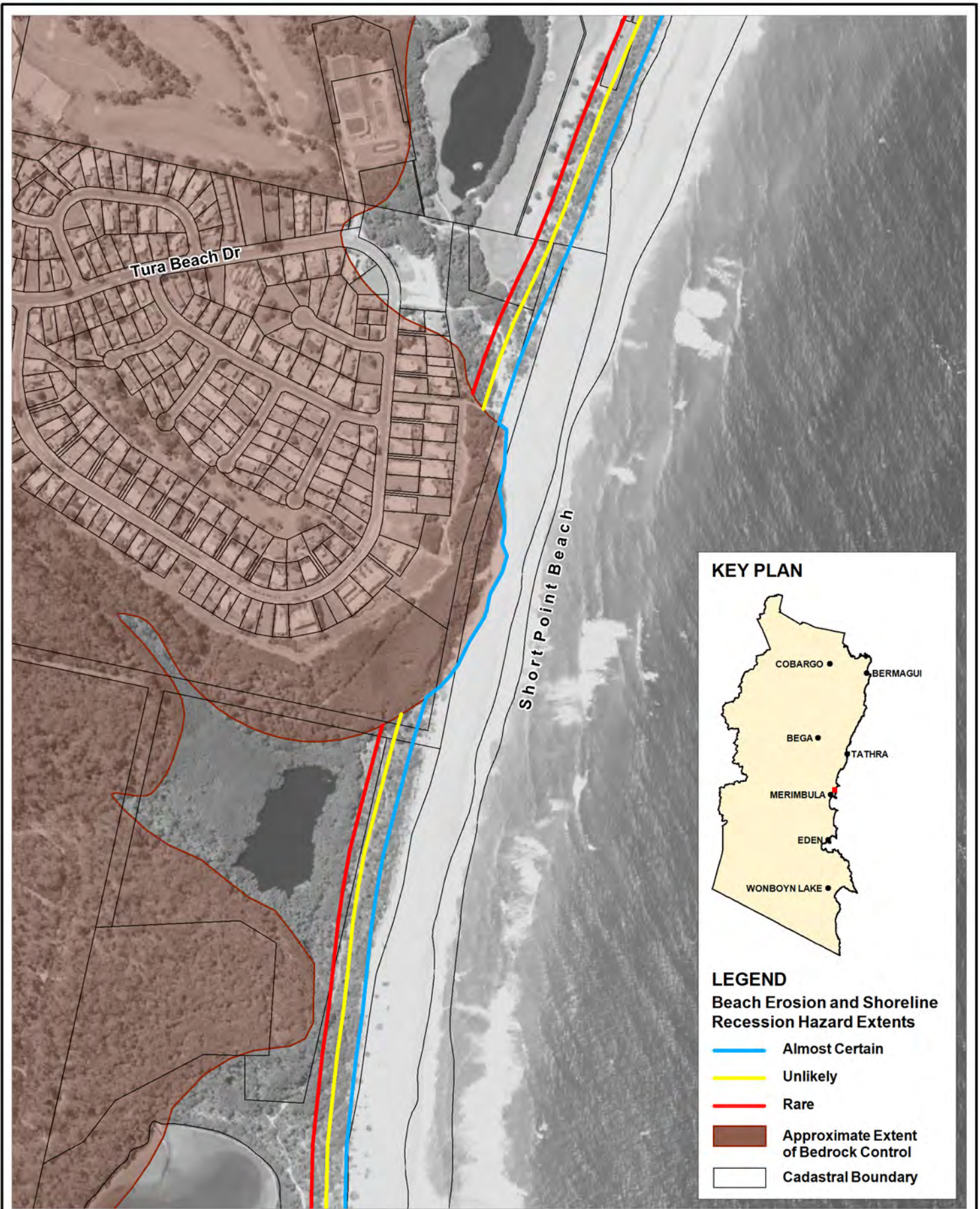
Rev:
B

BMT WBM endeavours to ensure that the information provided in this map is correct at the time of publication. BMT WBM does not warrant, guarantee or make representations regarding the currency and accuracy of information contained in this map.



0m 150 300
 Approx. Scale





Title:
**Erosion and Recession Hazard Extents
 2050 Planning Horizon - Short Point Beach Middle**

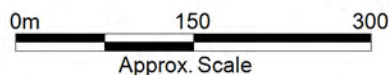
Figure:

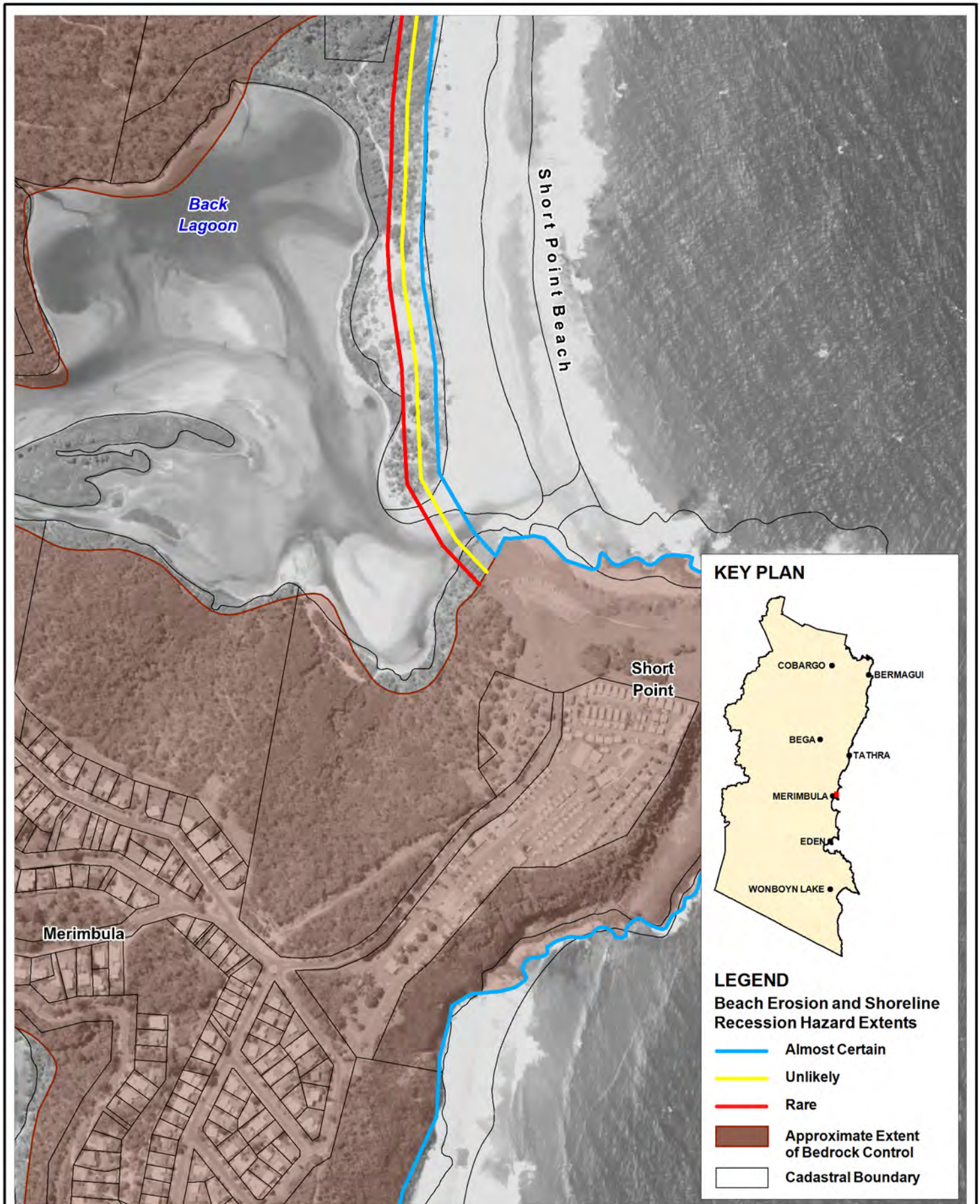
B-22

Rev:

B

BMT WBM endeavours to ensure that the information provided in this map is correct at the time of publication. BMT WBM does not warrant, guarantee or make representations regarding the currency and accuracy of information contained in this map.





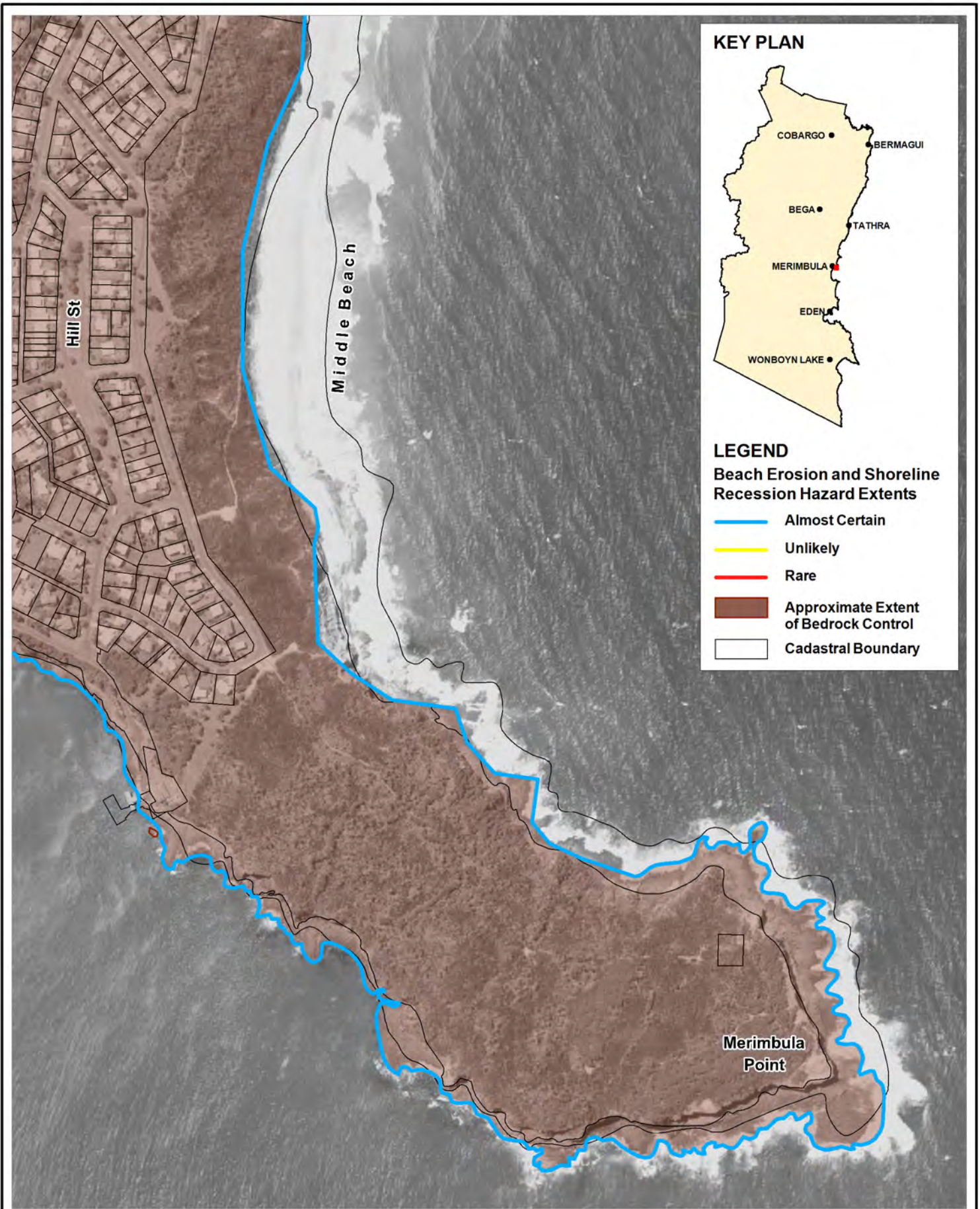
Title:
**Erosion and Recession Hazard Extents
 2050 Planning Horizon - Short Point Beach South**

Figure:
B-23

Rev:
B

BMT WBM endeavours to ensure that the information provided in this map is correct at the time of publication. BMT WBM does not warrant, guarantee or make representations regarding the currency and accuracy of information contained in this map.





Title:
**Erosion and Recession Hazard Extents
 2050 Planning Horizon - Middle Beach**

Figure:
B-24





Rev:
B


BMT WBM endeavours to ensure that the information provided in this map is correct at the time of publication. BMT WBM does not warrant, guarantee or make representations regarding the currency and accuracy of information contained in this map.







LEGEND
 Beach Erosion and Shoreline
 Recession Hazard Extents

 Almost Certain
 Unlikely
 Rare
 Approximate Extent of Bedrock Control

 Cadastral Boundary

Title:
**Erosion and Recession Hazard Extents
 2050 Planning Horizon - Main Beach Merimbula**

BMT WBM endeavours to ensure that the information provided in this map is correct at the time of publication. BMT WBM does not warrant, guarantee or make representations regarding the currency and accuracy of information contained in this map.




 Approx. Scale

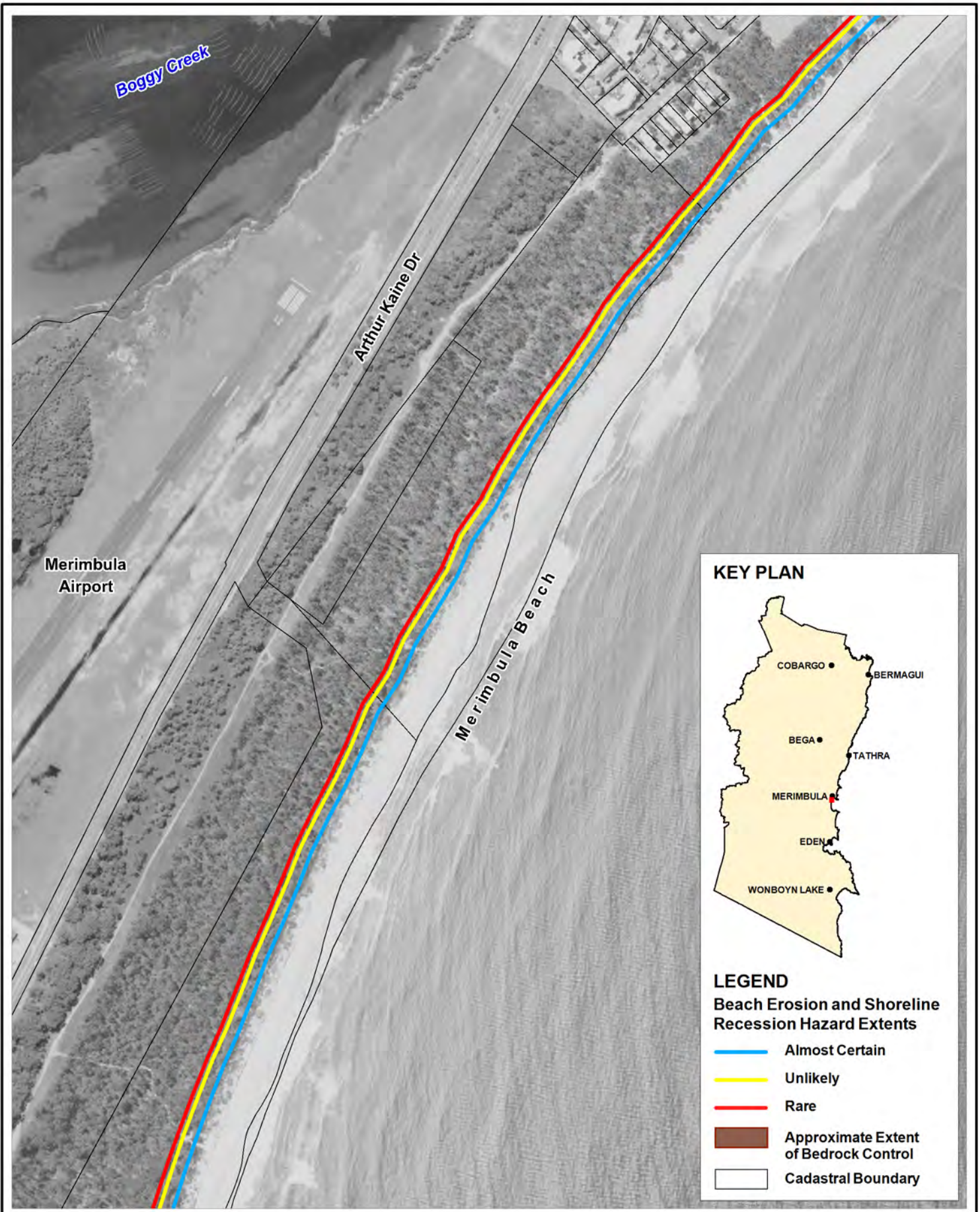
Filepath : I:\B20741.i.JJ_BegaValley_CHDS\DRG\CoastalHazardReport.03\B_ErosionZones_2050\COA_025_151019_HazardExtents-Main Beach Merimbula.WOR



Figure:
B-25

Rev:
B


BMT WBM
 www.bmtwbm.com.au



Title:
**Erosion and Recession Hazard Extents
 2050 Planning Horizon - Merimbula Beach North**

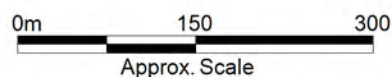
Figure:

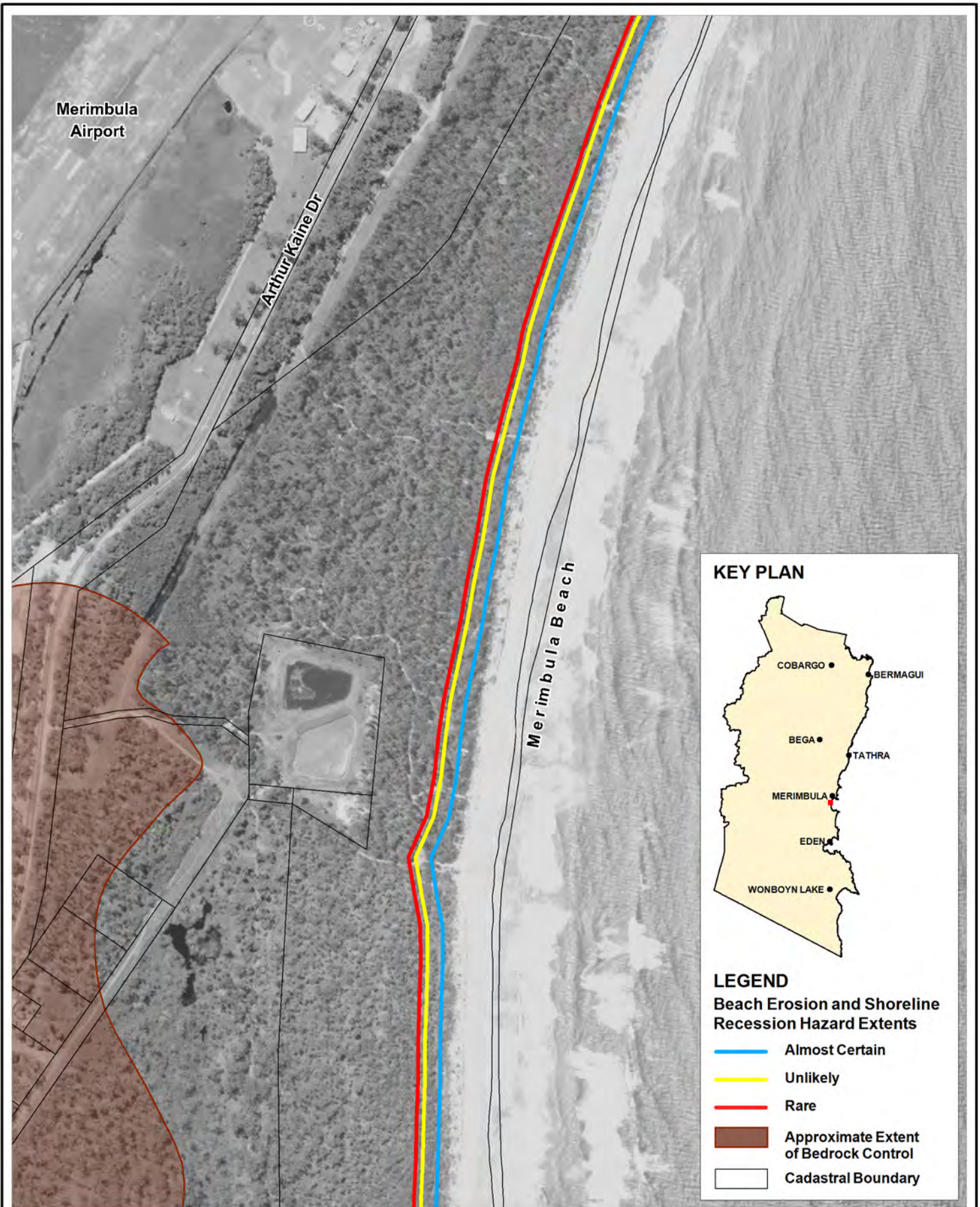
B-26

Rev:

B

BMT WBM endeavours to ensure that the information provided in this map is correct at the time of publication. BMT WBM does not warrant, guarantee or make representations regarding the currency and accuracy of information contained in this map.





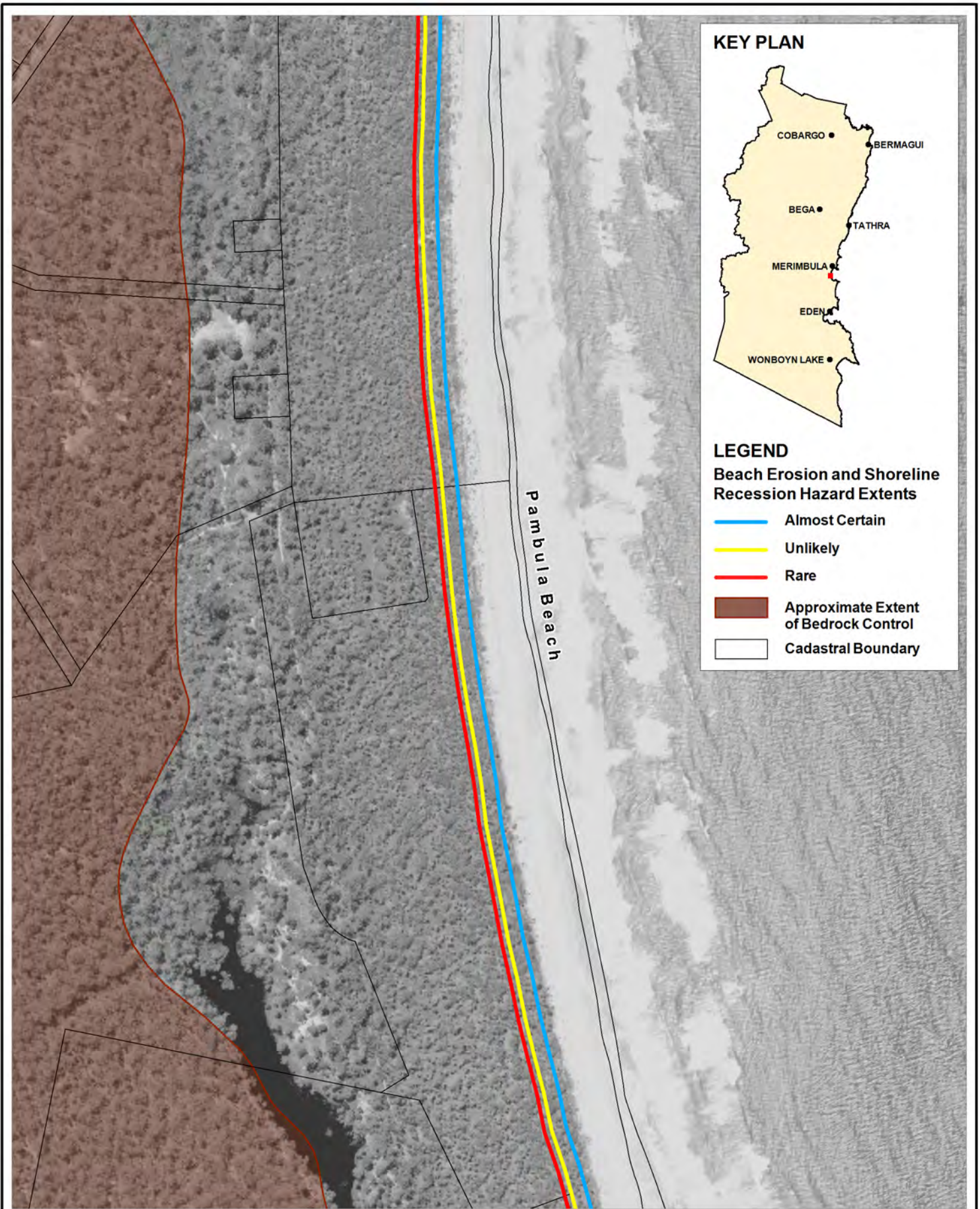
Title:
**Erosion and Recession Hazard Extents
 2050 Planning Horizon - Merimbula Beach South**

Figure:
B-27

Rev:
B

BMT WBM endeavours to ensure that the information provided in this map is correct at the time of publication. BMT WBM does not warrant, guarantee or make representations regarding the currency and accuracy of information contained in this map.





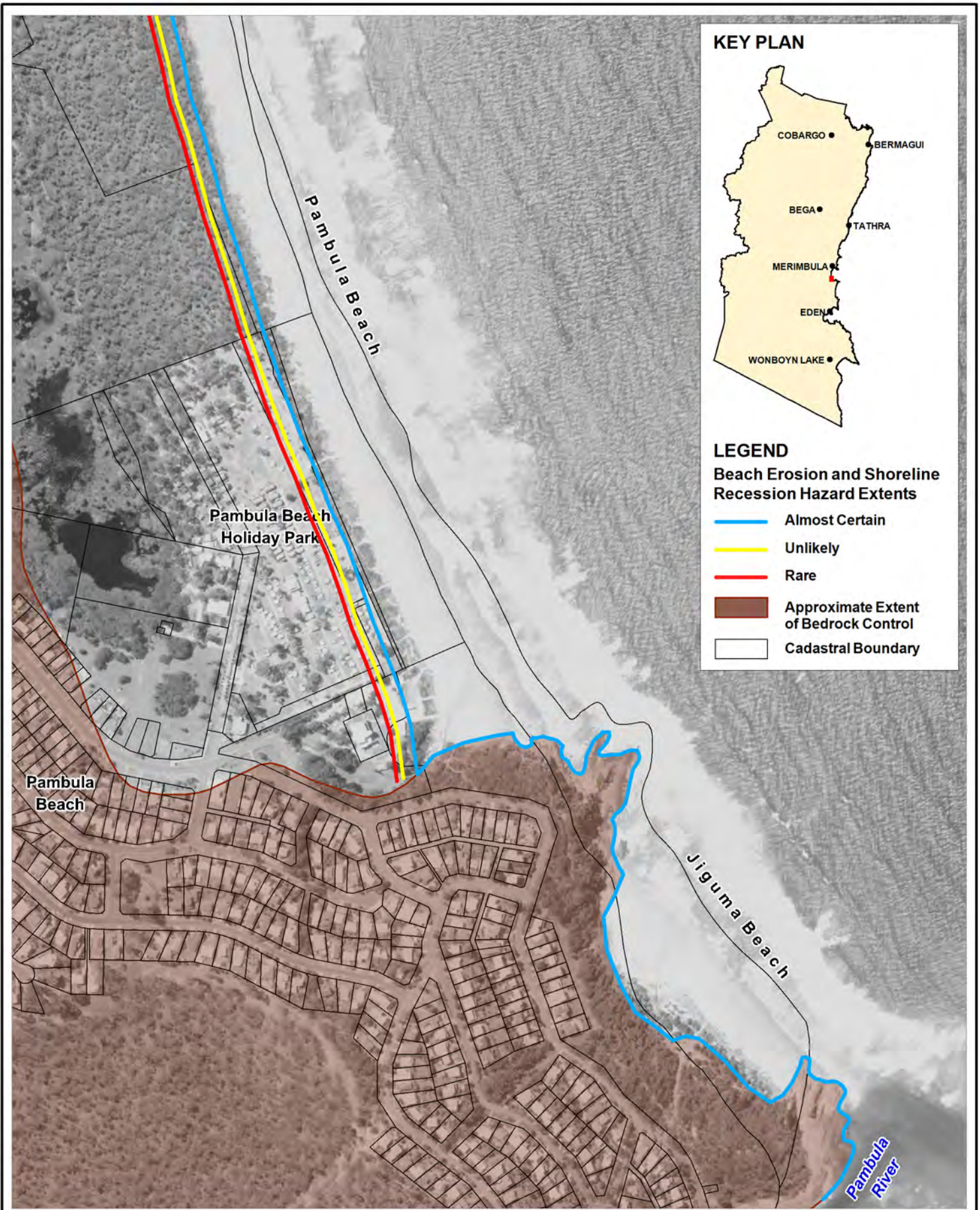
Title:
**Erosion and Recession Hazard Extents
 2050 Planning Horizon - Pambula Beach North**

Figure:
B-28

Rev:
B

BMT WBM endeavours to ensure that the information provided in this map is correct at the time of publication. BMT WBM does not warrant, guarantee or make representations regarding the currency and accuracy of information contained in this map.





KEY PLAN

LEGEND
Beach Erosion and Shoreline Recession Hazard Extents

- Almost Certain
- Unlikely
- Rare
- Approximate Extent of Bedrock Control
- Cadastral Boundary

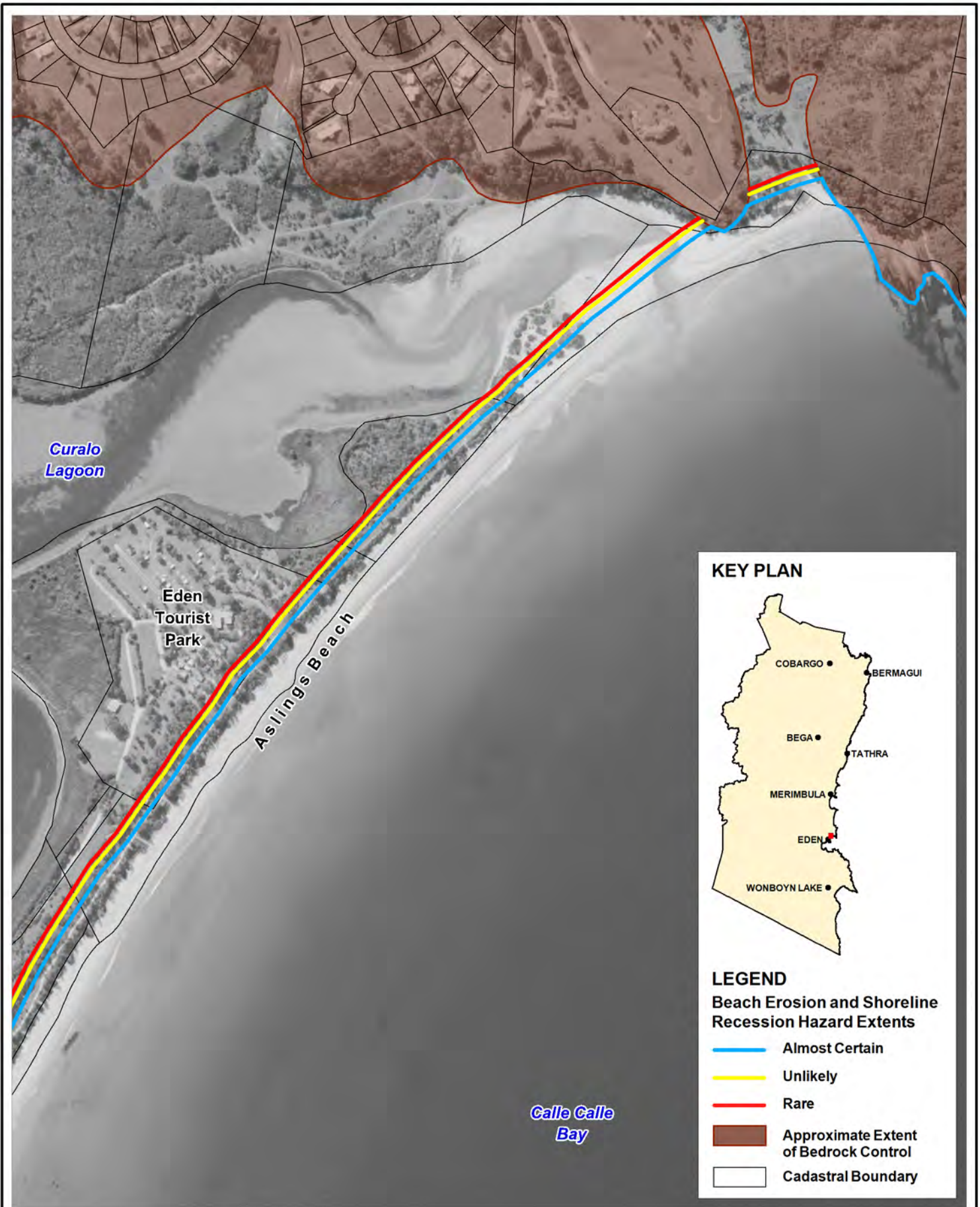
Title:
**Erosion and Recession Hazard Extents
 2050 Planning Horizon - Pambula Beach South**

Figure:
B-29

Rev:
B

BMT WBM endeavours to ensure that the information provided in this map is correct at the time of publication. BMT WBM does not warrant, guarantee or make representations regarding the currency and accuracy of information contained in this map.





Title:
**Erosion and Recession Hazard Extents
 2050 Planning Horizon - Asllings Beach North**

Figure:
B-30

Rev:
B

BMT WBM endeavours to ensure that the information provided in this map is correct at the time of publication. BMT WBM does not warrant, guarantee or make representations regarding the currency and accuracy of information contained in this map.





Title:
**Erosion and Recession Hazard Extents
 2050 Planning Horizon - Aslings Beach South**

Figure:
B-31

Rev:
B

BMT WBM endeavours to ensure that the information provided in this map is correct at the time of publication. BMT WBM does not warrant, guarantee or make representations regarding the currency and accuracy of information contained in this map.





KEY PLAN



LEGEND
 Beach Erosion and Shoreline
 Recession Hazard Extents

- Almost Certain
- Unlikely
- Rare
- Approximate Extent of Bedrock Control
- Cadastral Boundary

Title:
**Erosion and Recession Hazard Extents
 2050 Planning Horizon - Cocora Beach**

BMT WBM endeavours to ensure that the information provided in this map is correct at the time of publication. BMT WBM does not warrant, guarantee or make representations regarding the currency and accuracy of information contained in this map.

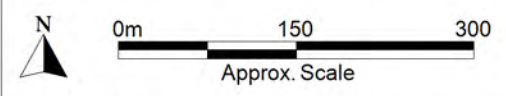


Figure:
B-32





Rev:
B




Filepath : I:\B20741.i.JJ_BegaValley_CHDS\DRG\CoastalHazardReport.03\B_ErosionZones_2050\COA_032_151019_HazardExtents-Cocora Beach.WOR





LEGEND
 Beach Erosion and Shoreline
 Recession Hazard Extents

 Almost Certain
 Unlikely
 Rare
 Approximate Extent of Bedrock Control

 Cadastral Boundary

Title:
**Erosion and Recession Hazard Extents
 2050 Planning Horizon - Bungo and Rixons Beaches**


BMT WBM endeavours to ensure that the information provided in this map is correct at the time of publication. BMT WBM does not warrant, guarantee or make representations regarding the currency and accuracy of information contained in this map.

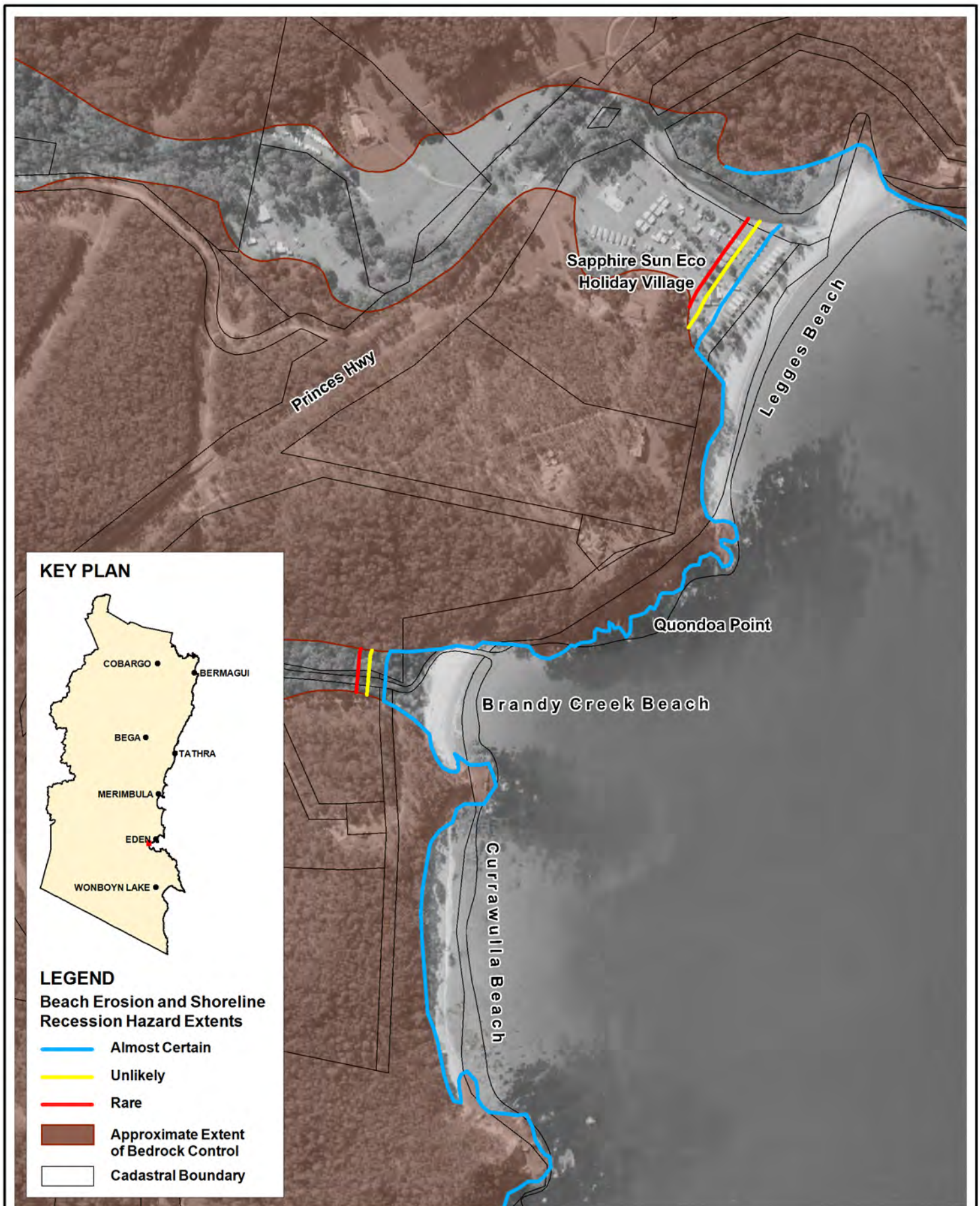


 Approx. Scale

Filepath : I:\B20741.i.JJ_BegaValley_CHDS\DRG\CoastalHazardReport.03\B_ErosionZones_2050\COA_033_151019_HazardExtents-Bungo and Rixons Beaches.WOR

Figure:
B-33

Rev:
B


 www.bmtwbm.com.au



KEY PLAN

LEGEND
Beach Erosion and Shoreline Recession Hazard Extents

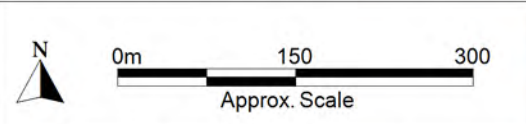
- Almost Certain
- Unlikely
- Rare
- Approximate Extent of Bedrock Control
- Cadastral Boundary

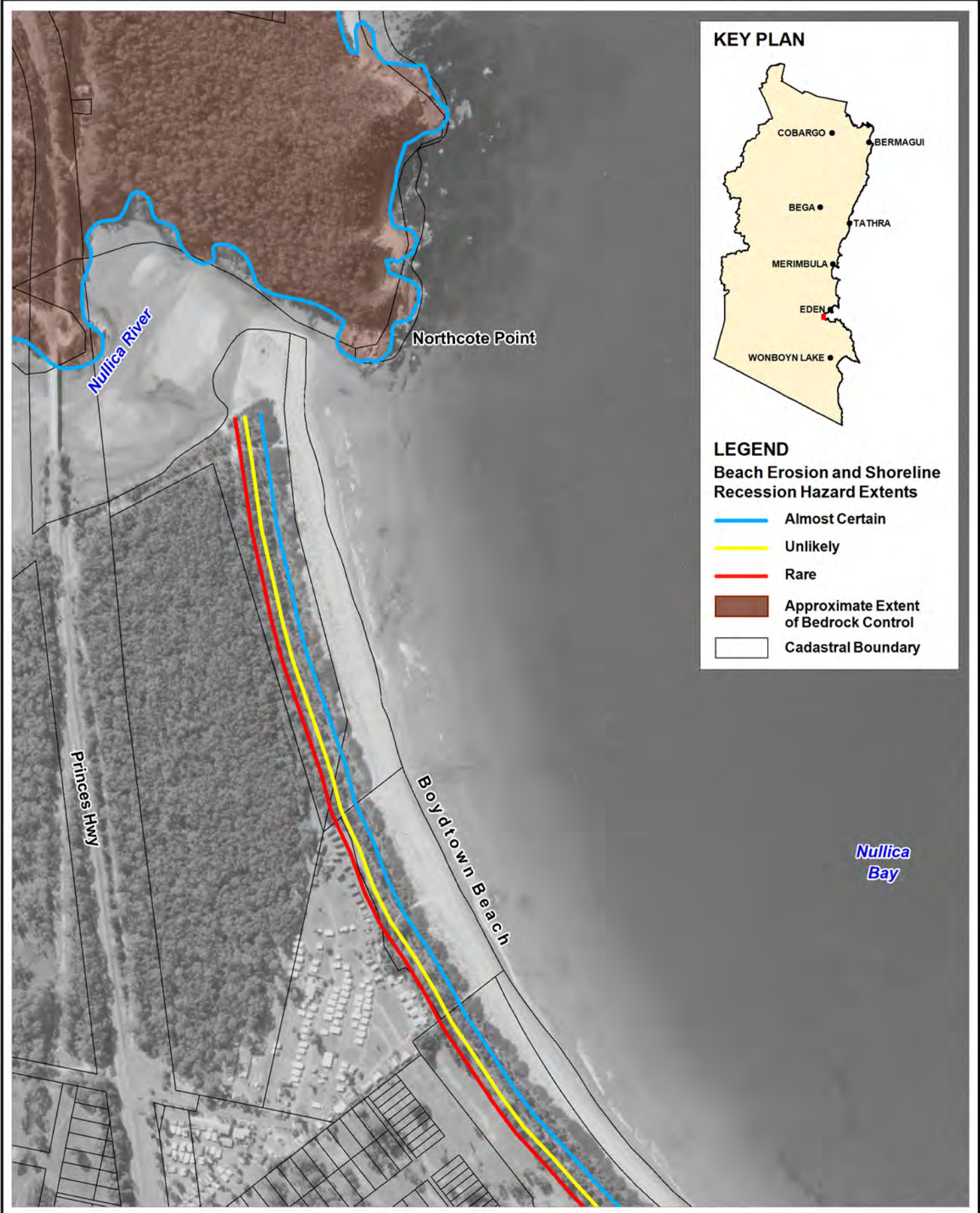
Title:
**Erosion and Recession Hazard Extents
 2050 Planning Horizon - Legges, Brandy Creek and Currawulla Beaches**

Figure:
B-34

Rev:
B

BMT WBM endeavours to ensure that the information provided in this map is correct at the time of publication. BMT WBM does not warrant, guarantee or make representations regarding the currency and accuracy of information contained in this map.



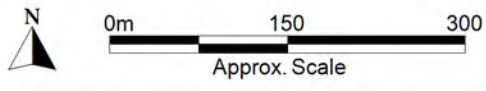


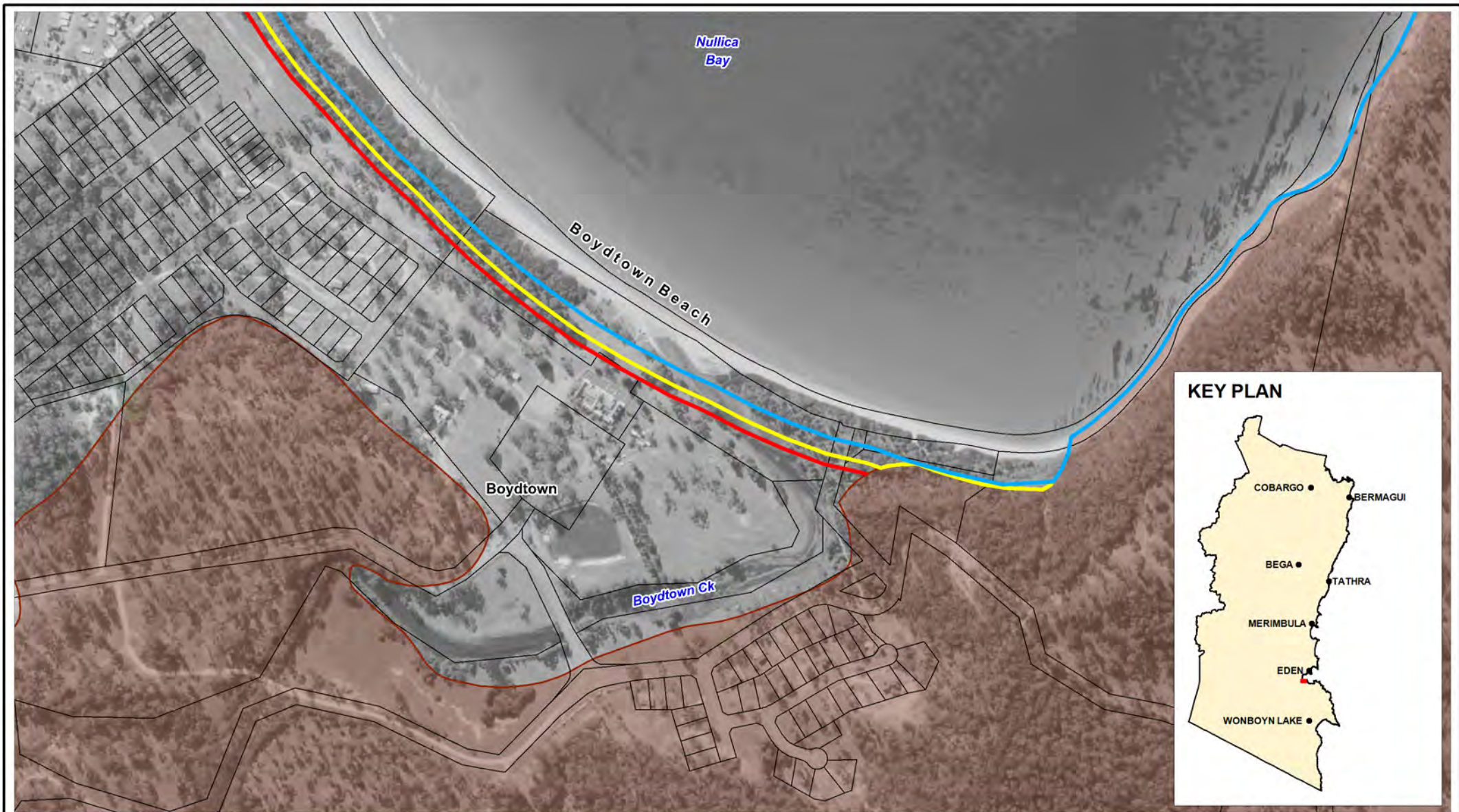
Title:
**Erosion and Recession Hazard Extents
 2050 Planning Horizon - Boydtown Beach North**

Figure:
B-35

Rev:
B

BMT WBM endeavours to ensure that the information provided in this map is correct at the time of publication. BMT WBM does not warrant, guarantee or make representations regarding the currency and accuracy of information contained in this map.





KEY PLAN



LEGEND

Beach Erosion and Shoreline
Recession Hazard Extents

- Almost Certain
- Unlikely
- Rare
- Approximate Extent of Bedrock Control
- Cadastral Boundary

Title:

**Erosion and Recession Hazard Extents
2050 Planning Horizon - Boydtown Beach South**

BMT WBM endeavours to ensure that the information provided in this map is correct at the time of publication. BMT WBM does not warrant, guarantee or make representations regarding the currency and accuracy of information contained in this map.

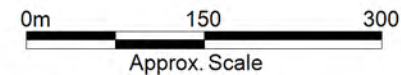


Figure:

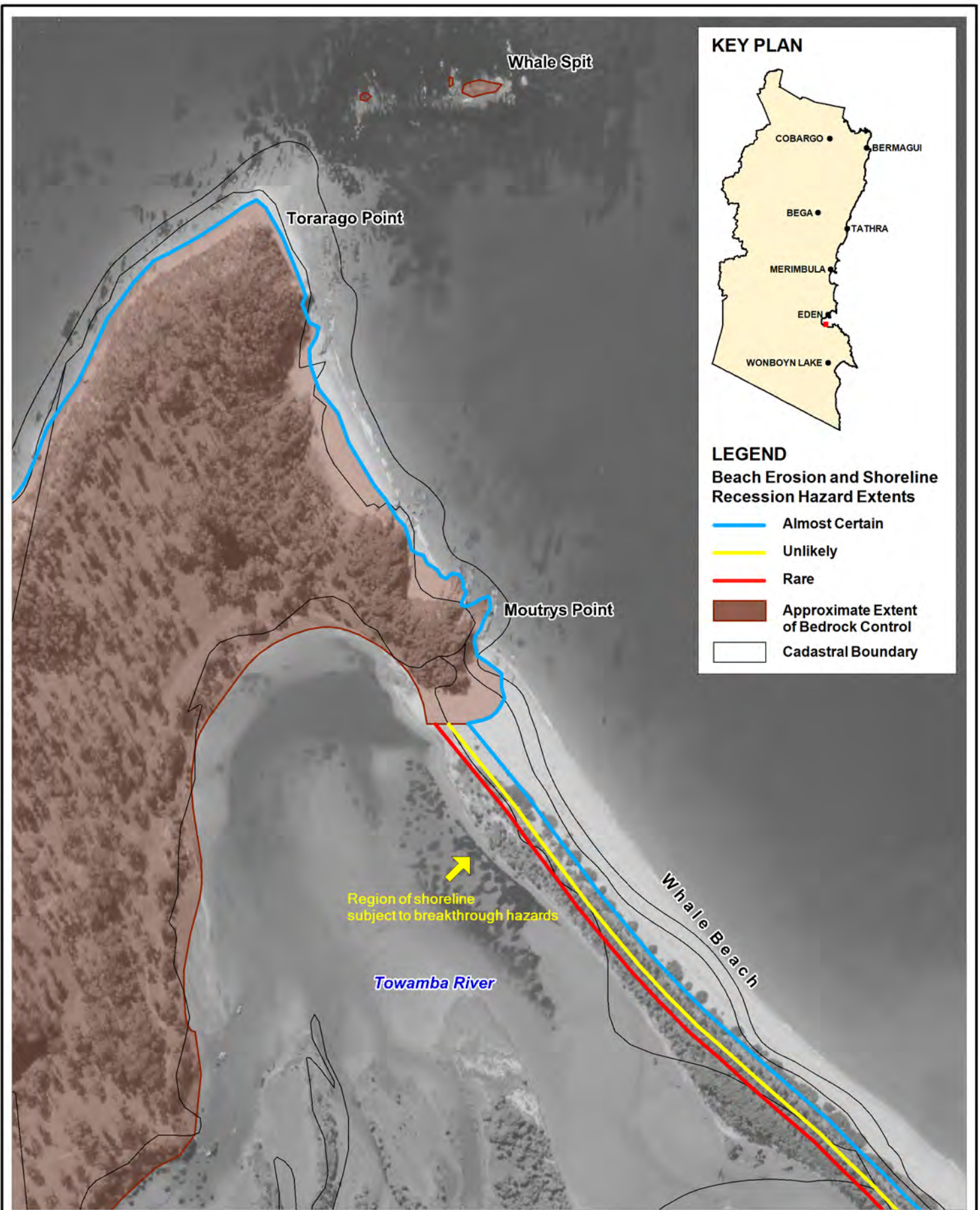
B-36

Rev:

B



Filepath : I:\B20741.i.JJ_BegaValley_CHDS\DRG\CoastalHazardReport.03\B_ErosionZones_2050\COA_036_151019_HazardExtents-Boydtown Beach South.WOR



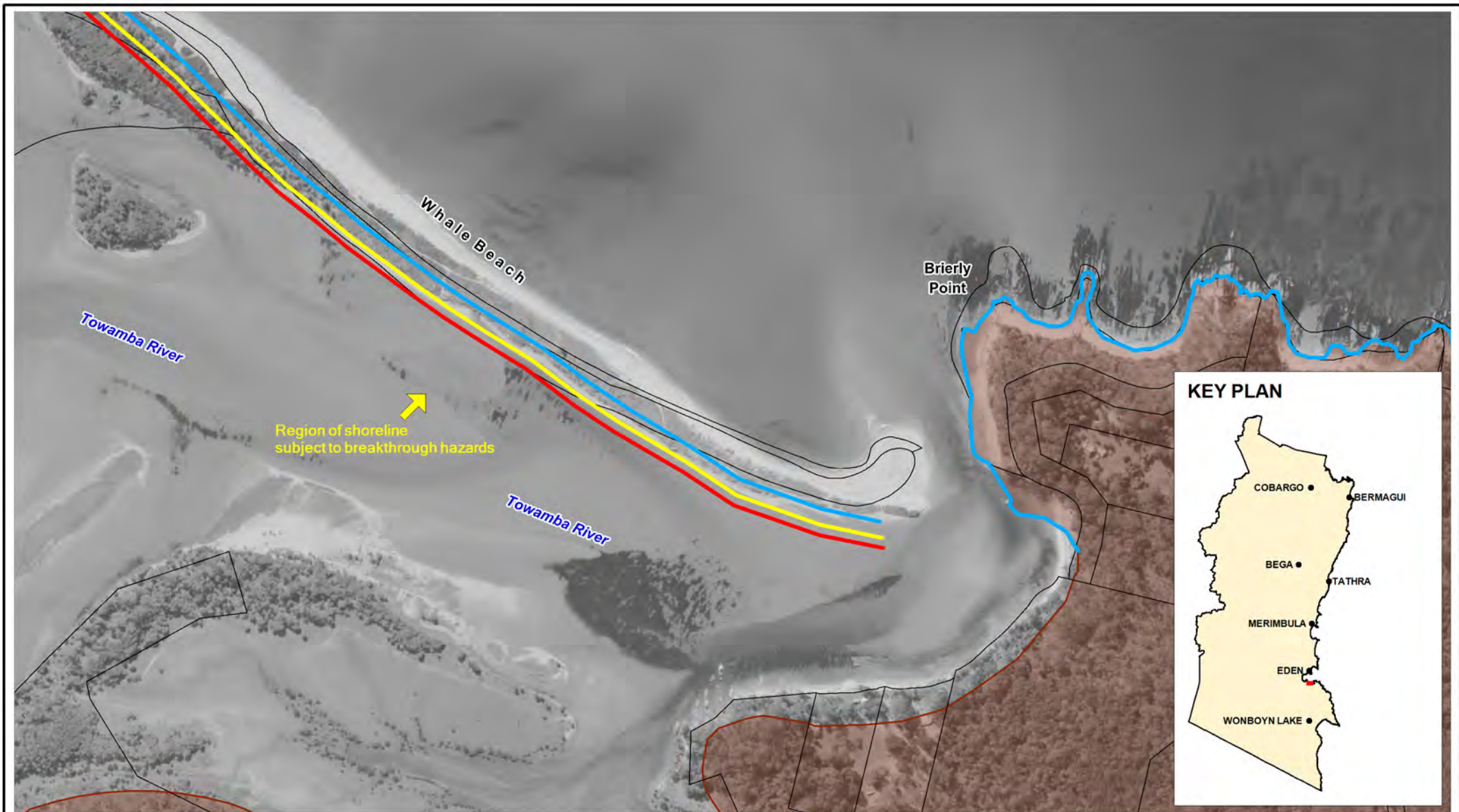
Title:
**Erosion and Recession Hazard Extents
 2050 Planning Horizon - Whale Beach North**

Figure:
B-37

Rev:
B

BMT WBM endeavours to ensure that the information provided in this map is correct at the time of publication. BMT WBM does not warrant, guarantee or make representations regarding the currency and accuracy of information contained in this map.





KEY PLAN



LEGEND

Beach Erosion and Shoreline Recession Hazard Extents

- Almost Certain
- Unlikely
- Rare
- Approximate Extent of Bedrock Control
- Cadastral Boundary

Title:

**Erosion and Recession Hazard Extents
2050 Planning Horizon - Whale Beach South**

BMT WBM endeavours to ensure that the information provided in this map is correct at the time of publication. BMT WBM does not warrant, guarantee or make representations regarding the currency and accuracy of information contained in this map.

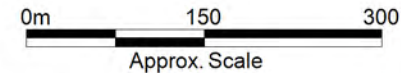


Figure:

B-38

Rev:

B



Filepath : I:\B20741.i.JJ_BegaValley_CHDS\DRG\CoastalHazardReport.03\B_ErosionZones_2050\COA_038_151019_HazardExtents-Whale Beach South.WOR

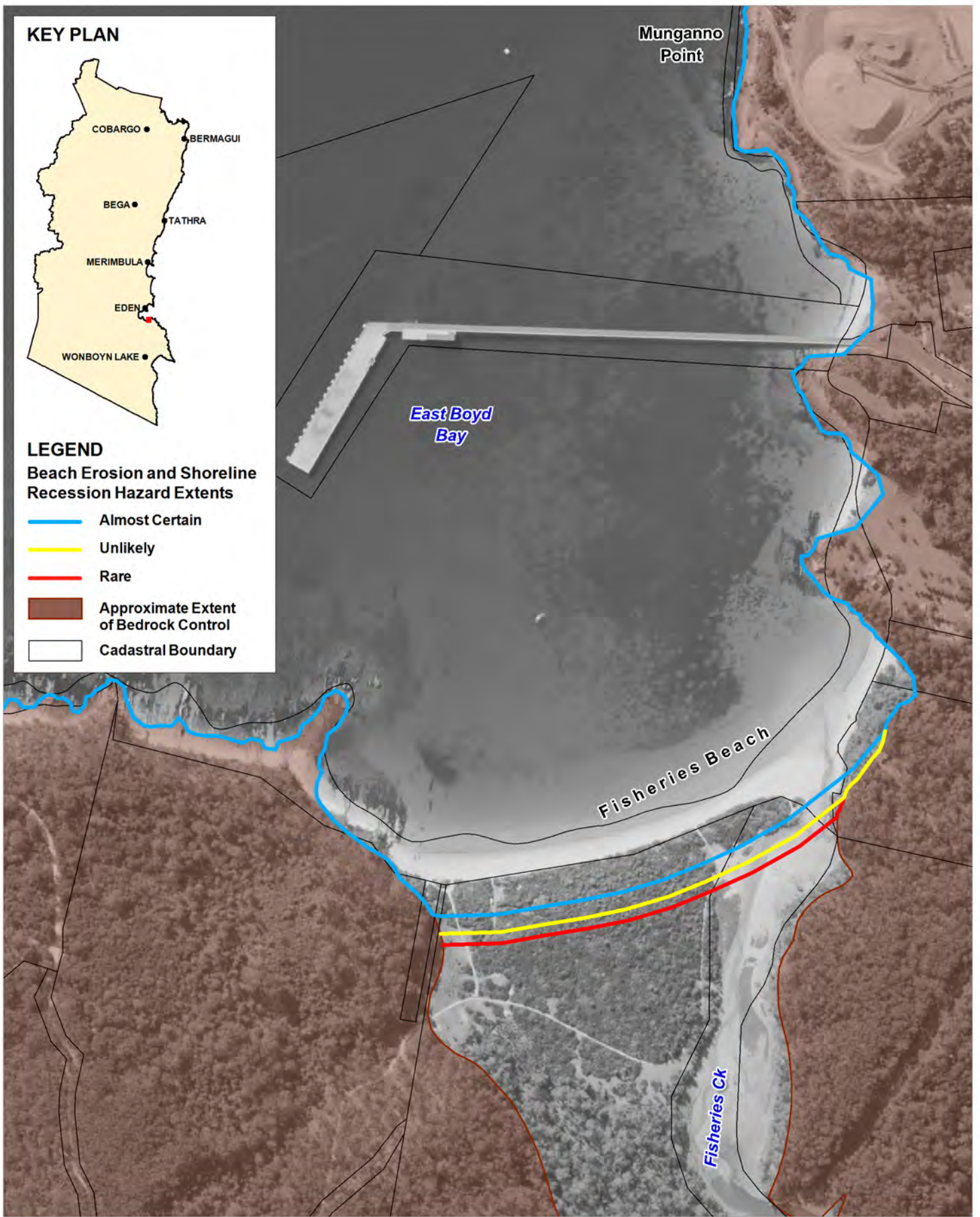
KEY PLAN



LEGEND

Beach Erosion and Shoreline Recession Hazard Extents

- Almost Certain
- Unlikely
- Rare
- Approximate Extent of Bedrock Control
- Cadastral Boundary




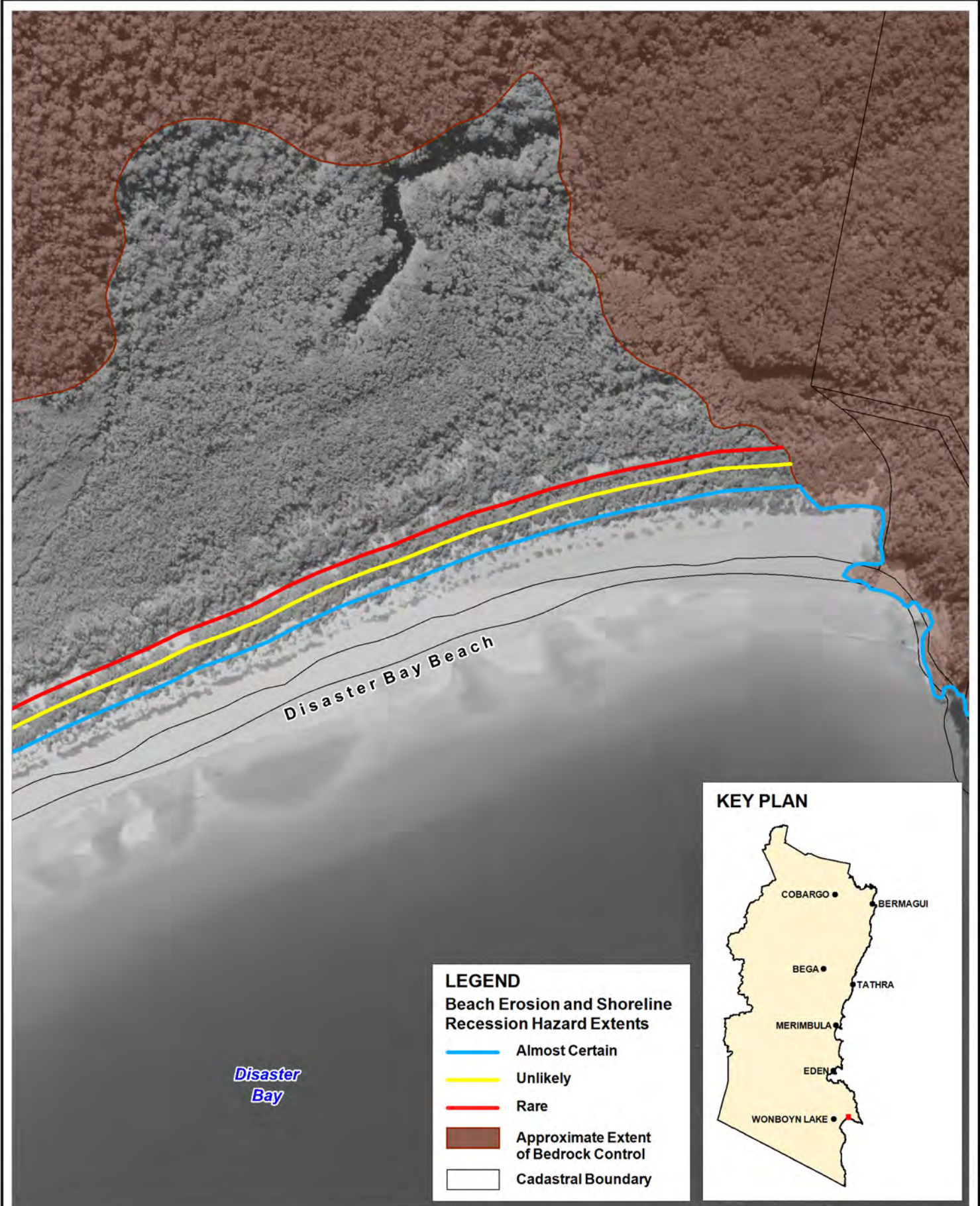
Title:
**Erosion and Recession Hazard Extents
 2050 Planning Horizon - Fisheries Beach**

Figure:
B-39

Rev:
B

BMT WBM endeavours to ensure that the information provided in this map is correct at the time of publication. BMT WBM does not warrant, guarantee or make representations regarding the currency and accuracy of information contained in this map.





LEGEND
Beach Erosion and Shoreline Recession Hazard Extents

- Almost Certain
- Unlikely
- Rare
- Approximate Extent of Bedrock Control
- Cadastral Boundary



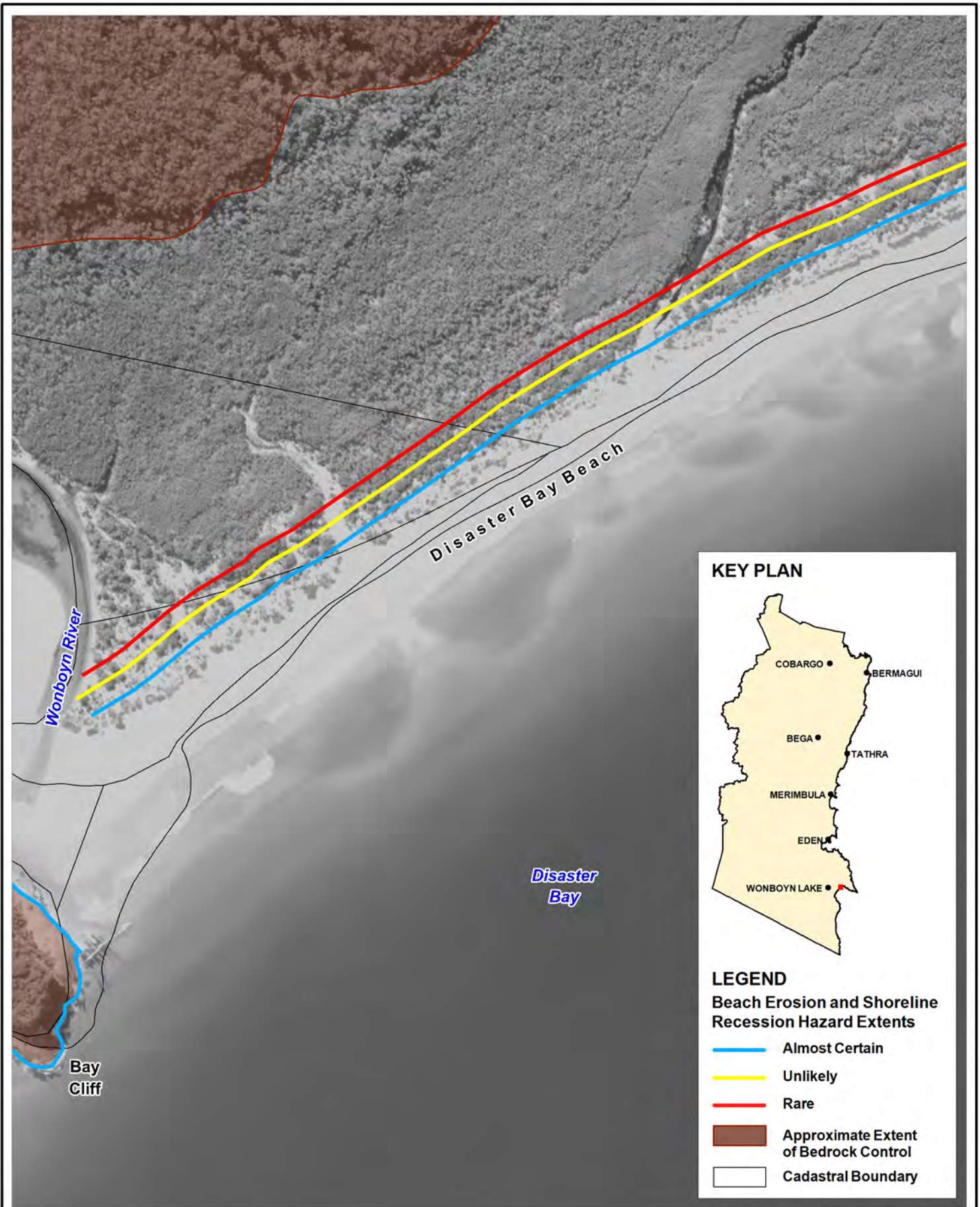
Title:
**Erosion and Recession Hazard Extents
 2050 Planning Horizon - Disaster Bay Beach North**

Figure:
B-40

Rev:
B

BMT WBM endeavours to ensure that the information provided in this map is correct at the time of publication. BMT WBM does not warrant, guarantee or make representations regarding the currency and accuracy of information contained in this map.





Title:
**Erosion and Recession Hazard Extents
 2050 Planning Horizon - Disaster Bay Beach South**

Figure:
B-41

Rev:
B

BMT WBM endeavours to ensure that the information provided in this map is correct at the time of publication. BMT WBM does not warrant, guarantee or make representations regarding the currency and accuracy of information contained in this map.

