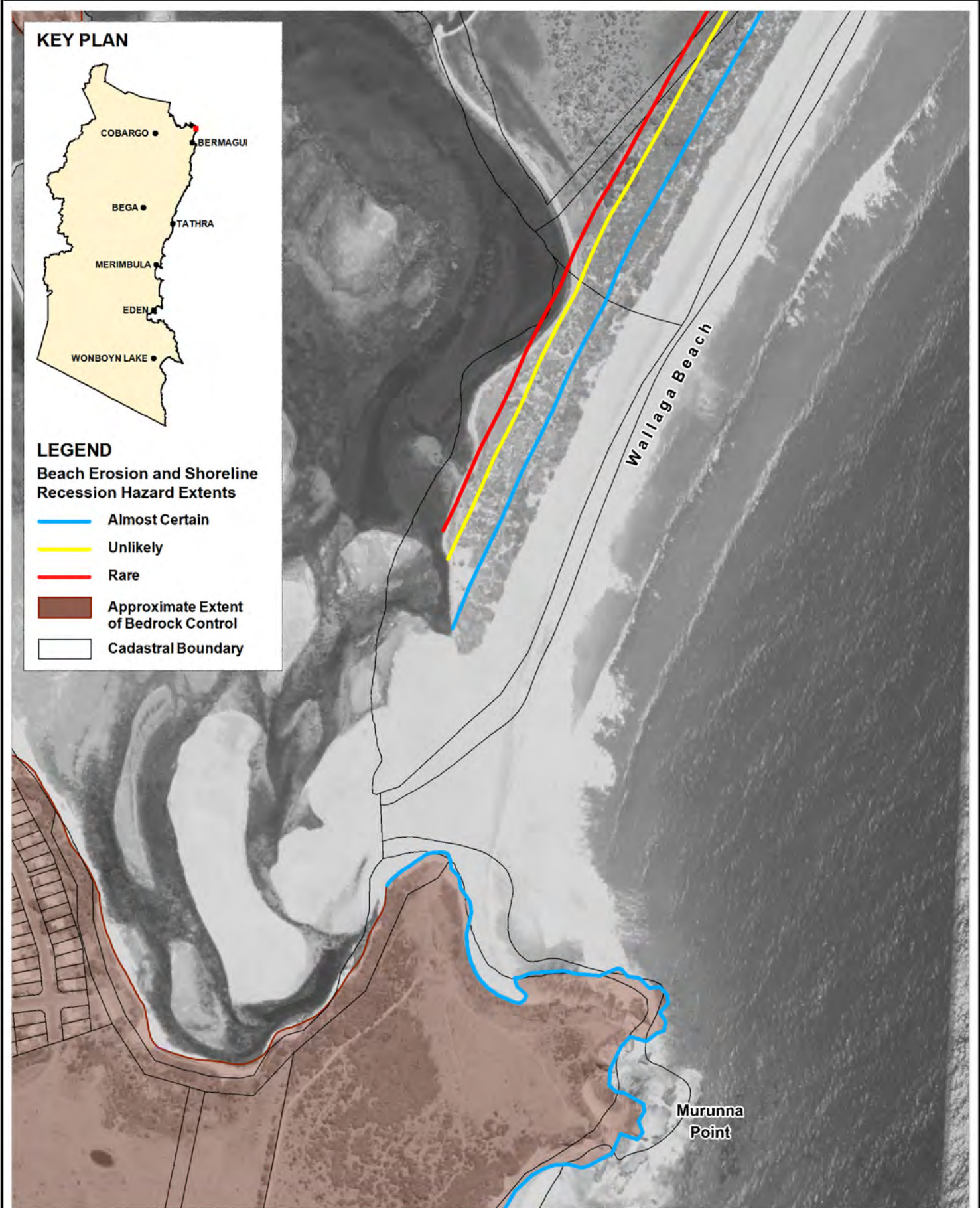
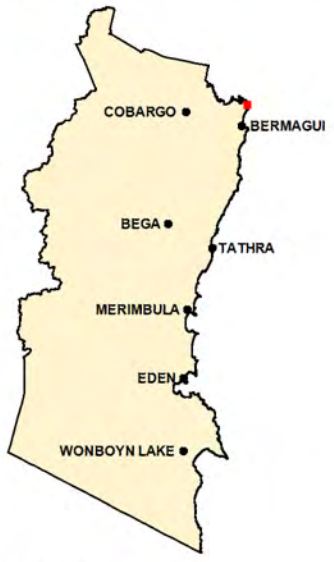


**Annex C Erosion and Recession Hazard Maps – 2100 Planning Horizon**

**Annex C Erosion and Recession Hazard Maps – 2100  
Planning Horizon**



**KEY PLAN**



**LEGEND**

**Beach Erosion and Shoreline Recession Hazard Extents**

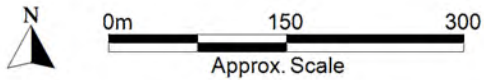
- Almost Certain
- Unlikely
- Rare
- Approximate Extent of Bedrock Control
- Cadastral Boundary

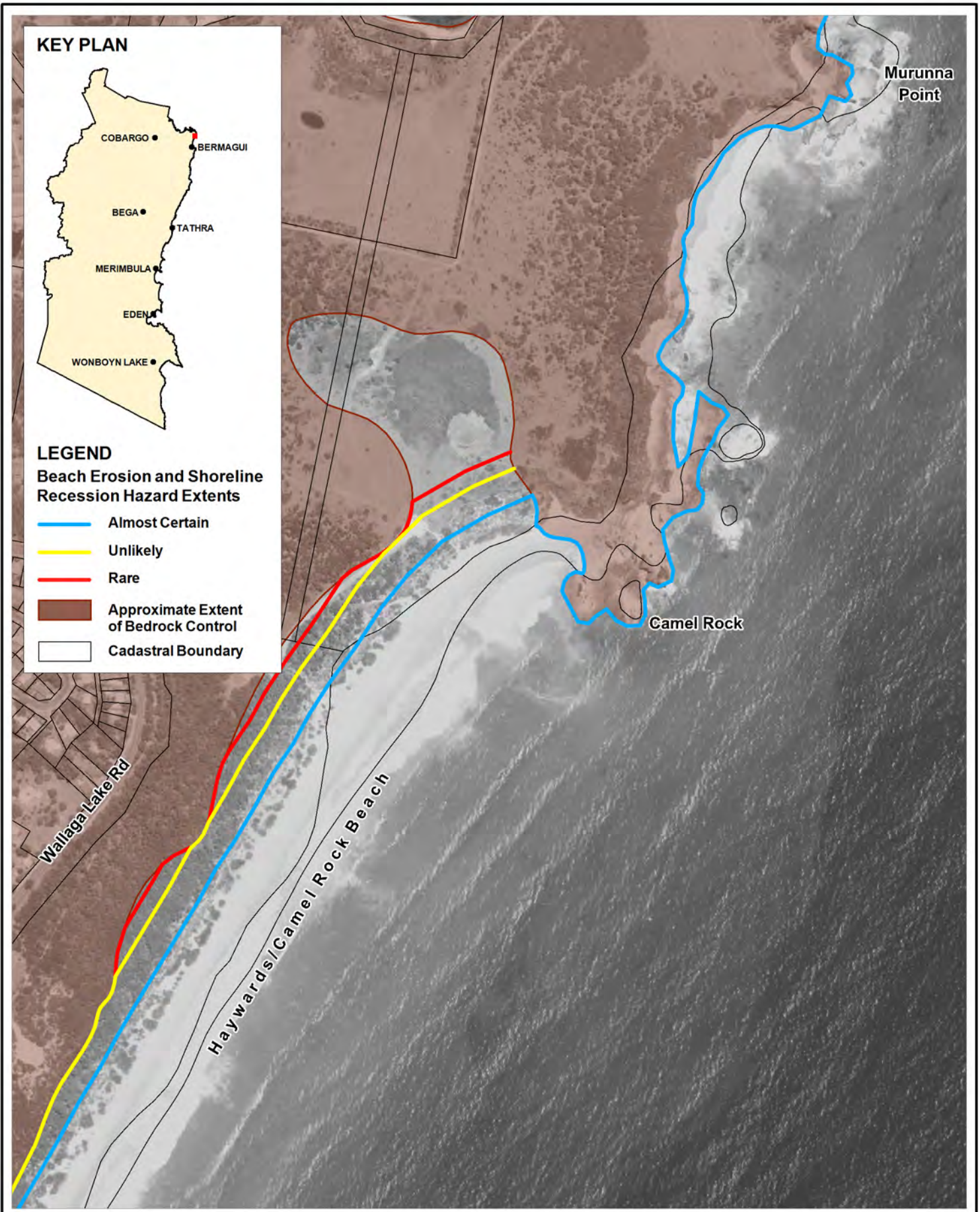
Title:  
**Erosion and Recession Hazard Extents  
 2100 Planning Horizon - Wallaga Beach**

Figure:  
**C-1**

Rev:  
**B**

BMT WBM endeavours to ensure that the information provided in this map is correct at the time of publication. BMT WBM does not warrant, guarantee or make representations regarding the currency and accuracy of information contained in this map.





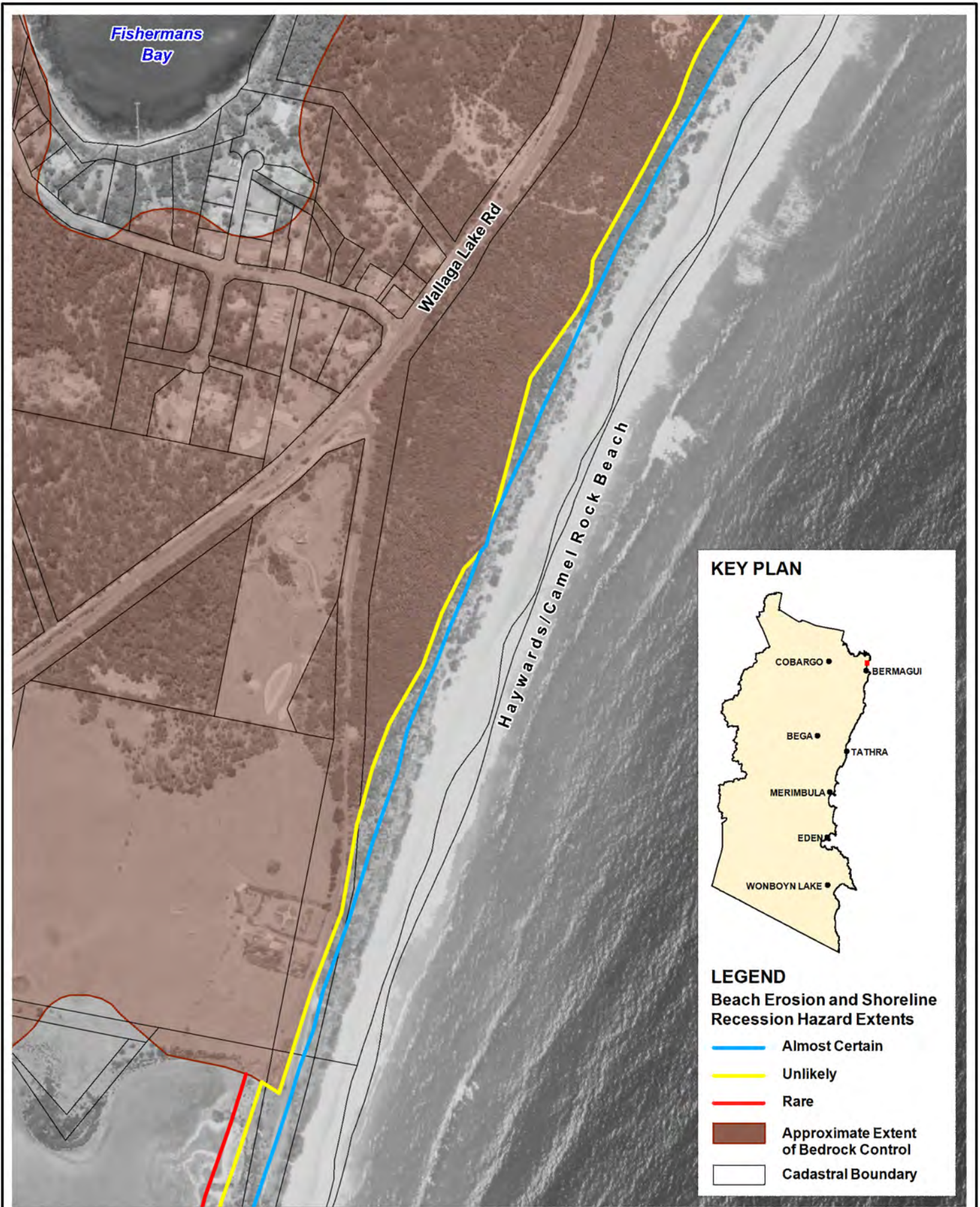
Title:  
**Erosion and Recession Hazard Extents**  
**2100 Planning Horizon - Haywards/Camel Rock Beach North**

Figure:  
**C-2**

Rev:  
**B**

BMT WBM endeavours to ensure that the information provided in this map is correct at the time of publication. BMT WBM does not warrant, guarantee or make representations regarding the currency and accuracy of information contained in this map.





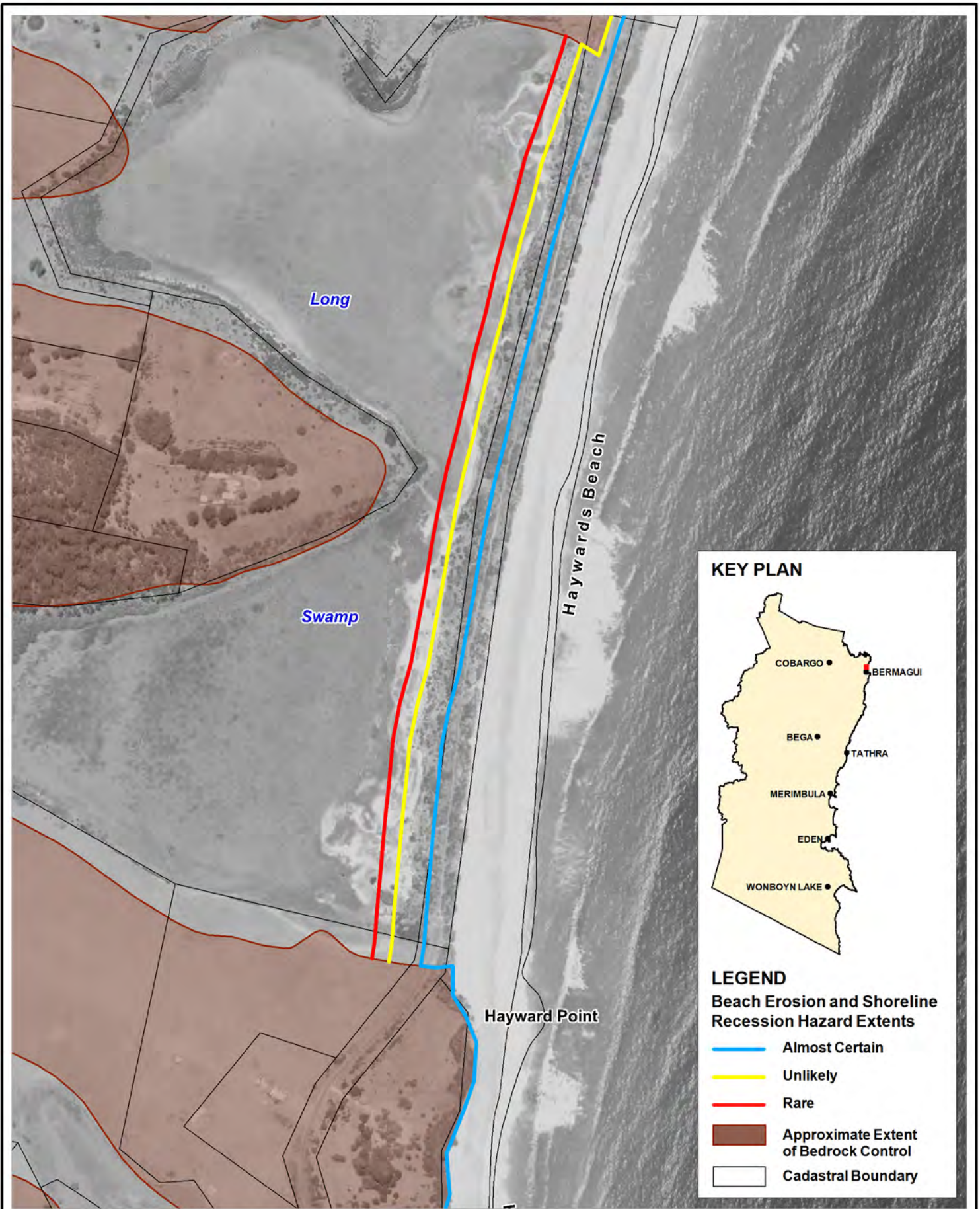
Title:  
**Erosion and Recession Hazard Extents**  
**2100 Planning Horizon - Haywards/Camel Rock Beach South**

Figure:  
**C-3**

Rev:  
**B**

BMT WBM endeavours to ensure that the information provided in this map is correct at the time of publication. BMT WBM does not warrant, guarantee or make representations regarding the currency and accuracy of information contained in this map.





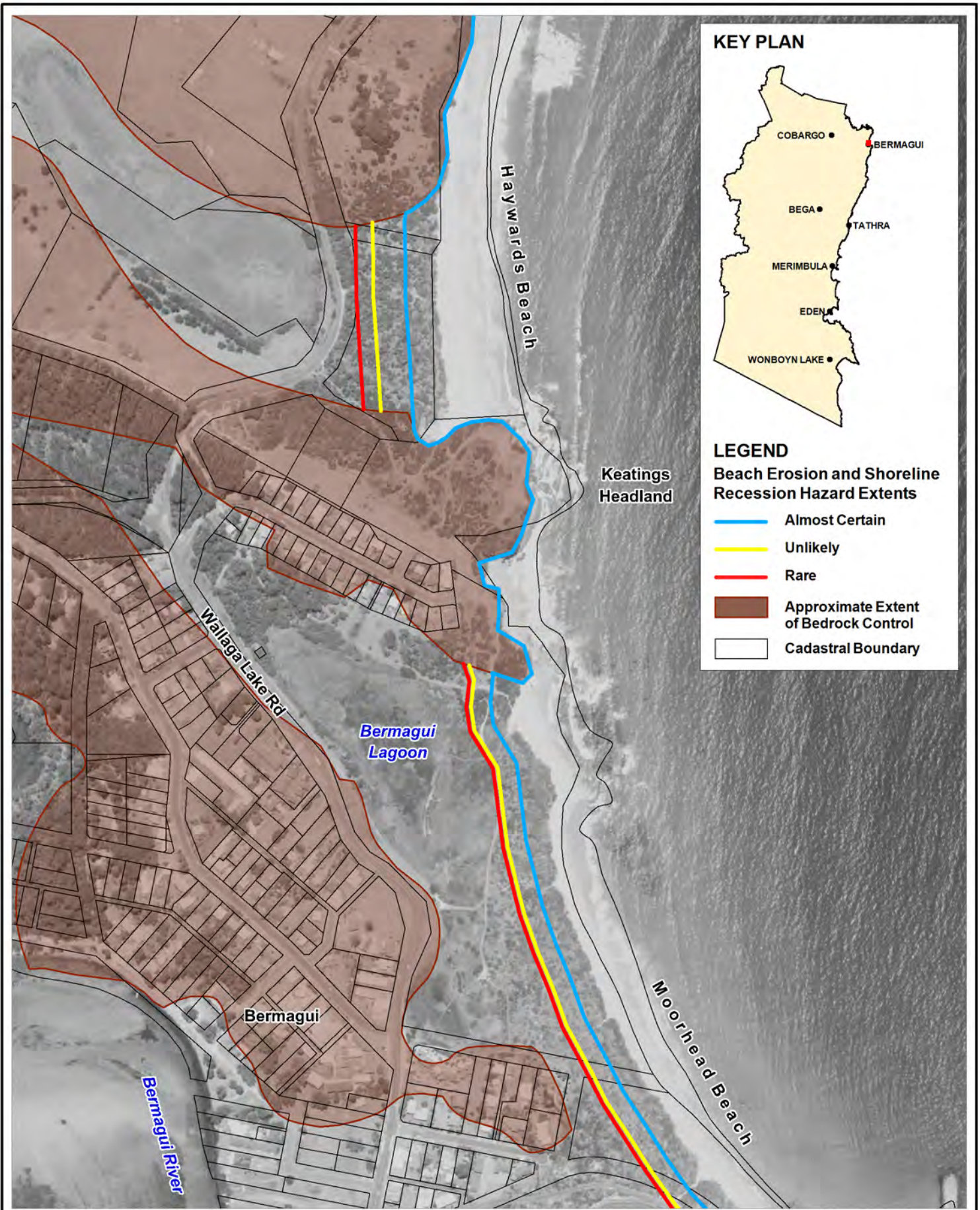
Title:  
**Erosion and Recession Hazard Extents  
 2100 Planning Horizon - Haywards Beach**

Figure:  
**C-4**

Rev:  
**B**

BMT WBM endeavours to ensure that the information provided in this map is correct at the time of publication. BMT WBM does not warrant, guarantee or make representations regarding the currency and accuracy of information contained in this map.





Title:  
**Erosion and Recession Hazard Extents  
 2100 Planning Horizon - Moorhead Beach**

Figure:  
**C-5**

Rev:  
**B**

BMT WBM endeavours to ensure that the information provided in this map is correct at the time of publication. BMT WBM does not warrant, guarantee or make representations regarding the currency and accuracy of information contained in this map.





**LEGEND**

**Beach Erosion and Shoreline  
Recession Hazard Extents**

- Almost Certain
- Unlikely
- Rare
- Approximate Extent of Bedrock Control
- Cadastral Boundary

Title:

**Erosion and Recession Hazard Extents  
2100 Planning Horizon - Moorhead Beach and Horseshoe Bay**

BMT WBM endeavours to ensure that the information provided in this map is correct at the time of publication. BMT WBM does not warrant, guarantee or make representations regarding the currency and accuracy of information contained in this map.

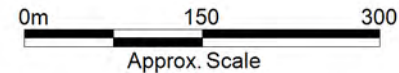
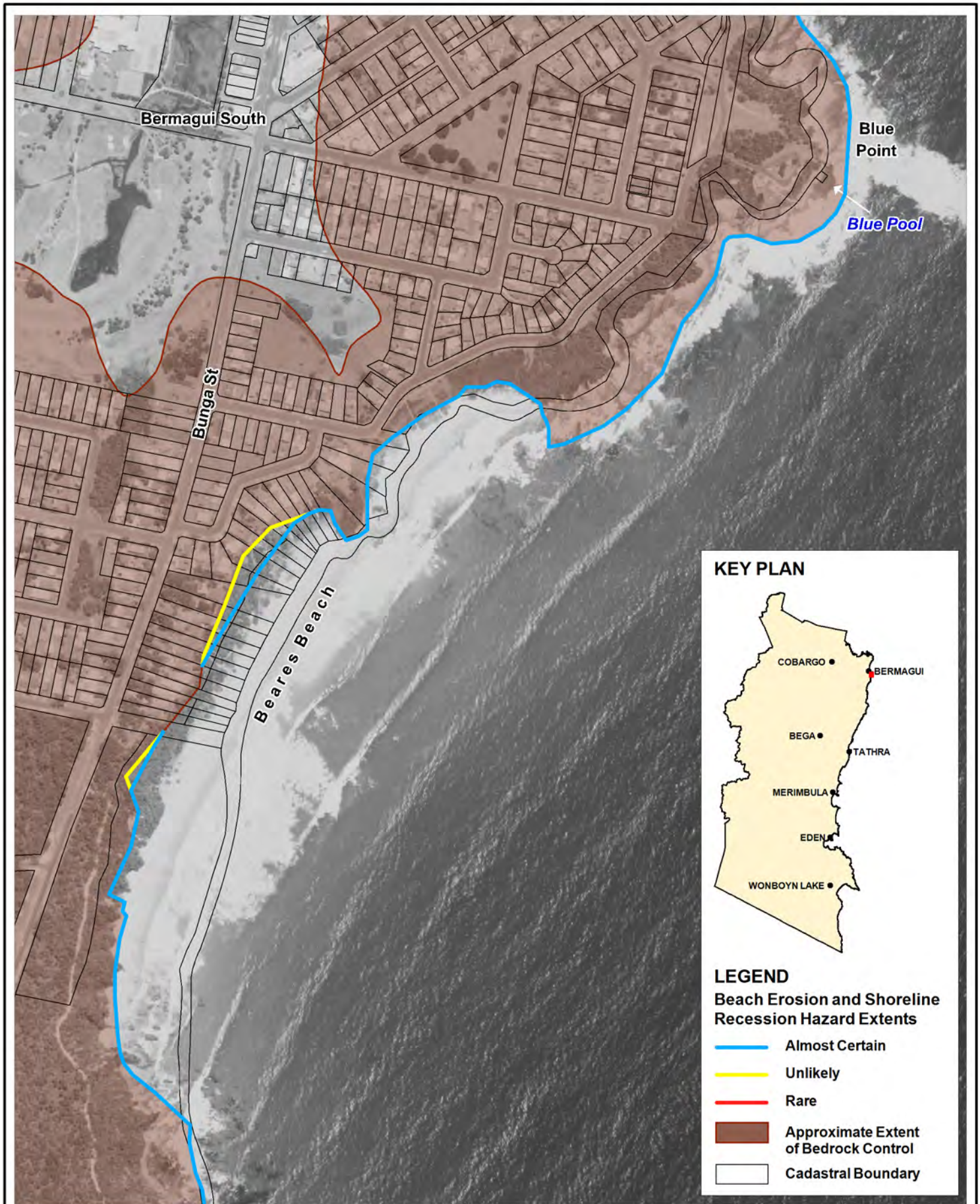


Figure:  
**C-6**

Rev:  
**B**



Filepath : I:\B20741.i.JJ\_BegaValley\_CHDS\DRG\CoastalHazardReport.03\C\_ErosionZones\_2100\COA\_006\_151019\_HazardExtents-Main Beach Bermagui.WOR



**KEY PLAN**

**LEGEND**  
**Beach Erosion and Shoreline Recession Hazard Extents**

- Almost Certain
- Unlikely
- Rare
- Approximate Extent of Bedrock Control
- Cadastral Boundary

Title:  
**Erosion and Recession Hazard Extents  
 2100 Planning Horizon - Beares Beach**

Figure:  
**C-7**

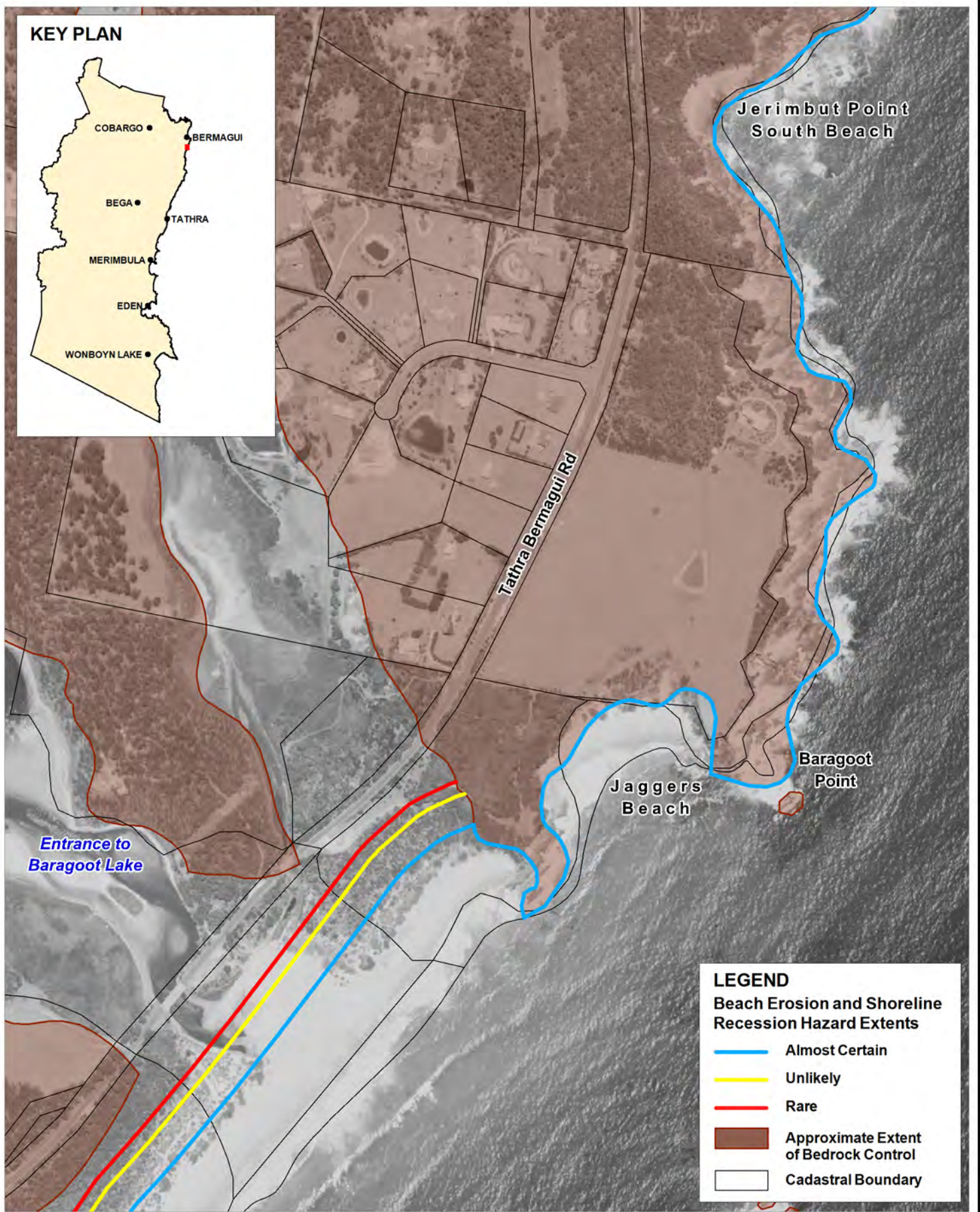
Rev:  
**B**

BMT WBM endeavours to ensure that the information provided in this map is correct at the time of publication. BMT WBM does not warrant, guarantee or make representations regarding the currency and accuracy of information contained in this map.





**KEY PLAN**



**LEGEND**  
 Beach Erosion and Shoreline Recession Hazard Extents

- Almost Certain
- Unlikely
- Rare
- Approximate Extent of Bedrock Control
- Cadastral Boundary

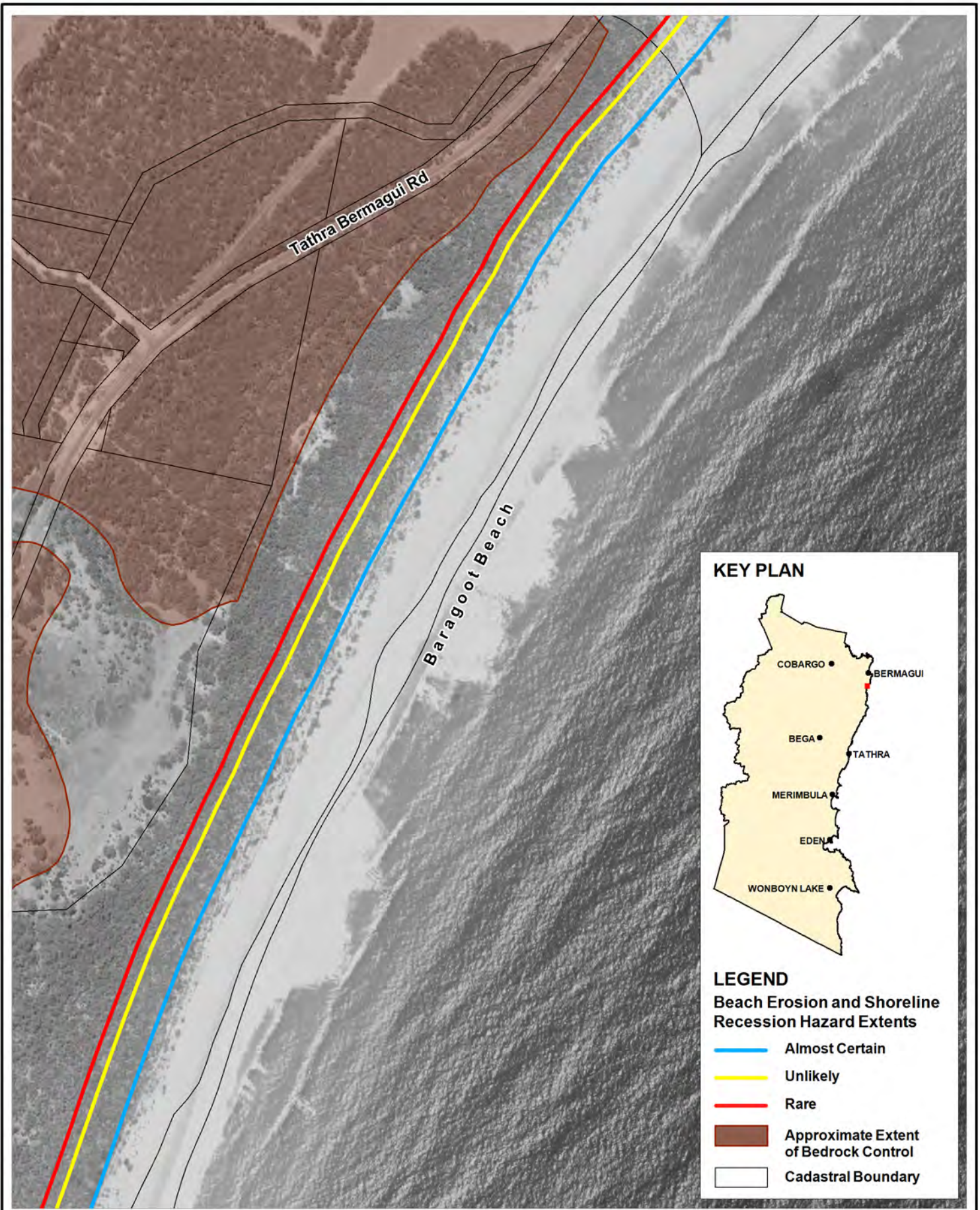
Title:  
**Erosion and Recession Hazard Extents  
 2100 Planning Horizon - Jagers Beach**

Figure:  
**C-9**

Rev:  
**B**

BMT WBM endeavours to ensure that the information provided in this map is correct at the time of publication. BMT WBM does not warrant, guarantee or make representations regarding the currency and accuracy of information contained in this map.





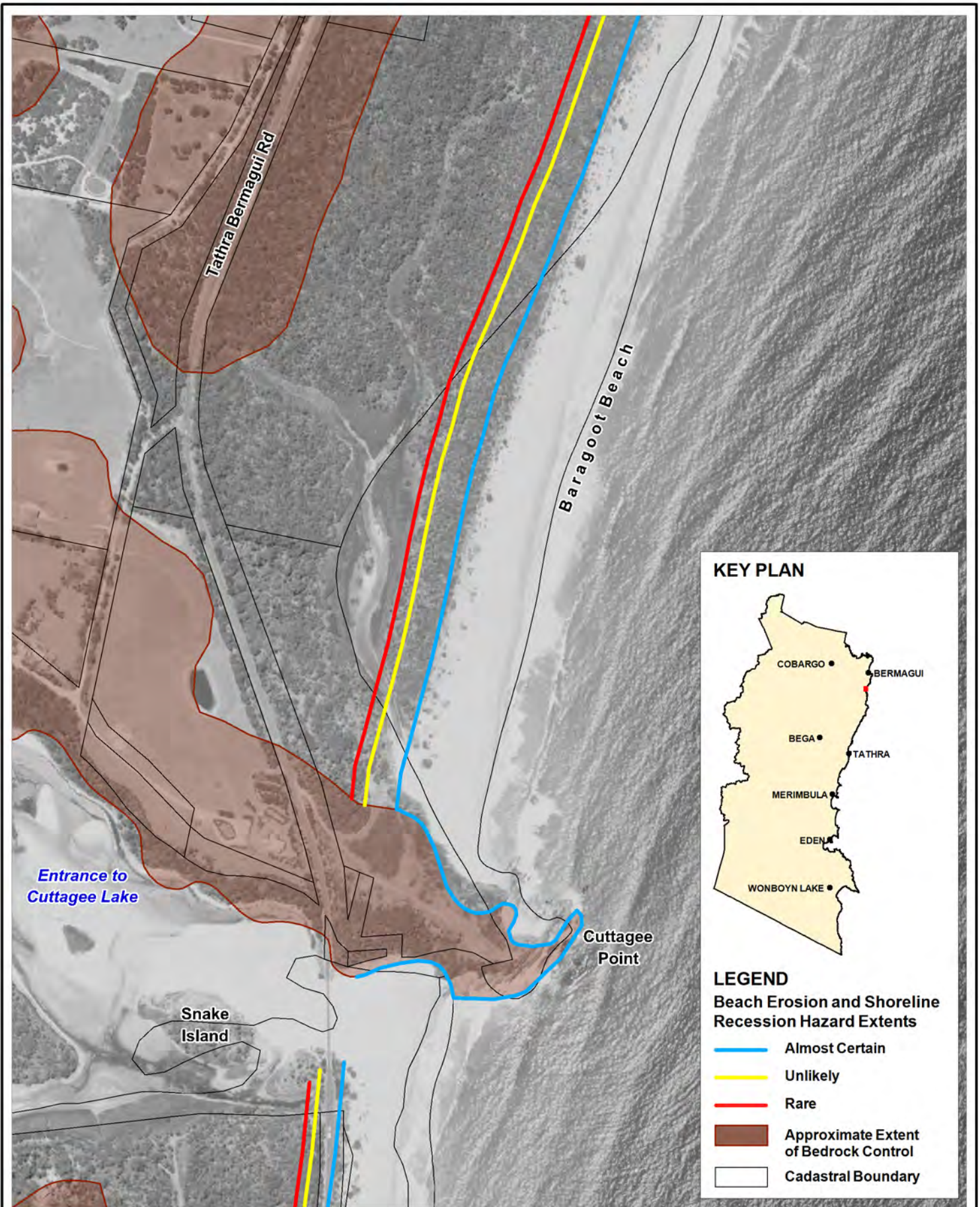
Title:  
**Erosion and Recession Hazard Extents  
 2100 Planning Horizon - Baragoot Beach North**

Figure:  
**C-10**

Rev:  
**B**

BMT WBM endeavours to ensure that the information provided in this map is correct at the time of publication. BMT WBM does not warrant, guarantee or make representations regarding the currency and accuracy of information contained in this map.





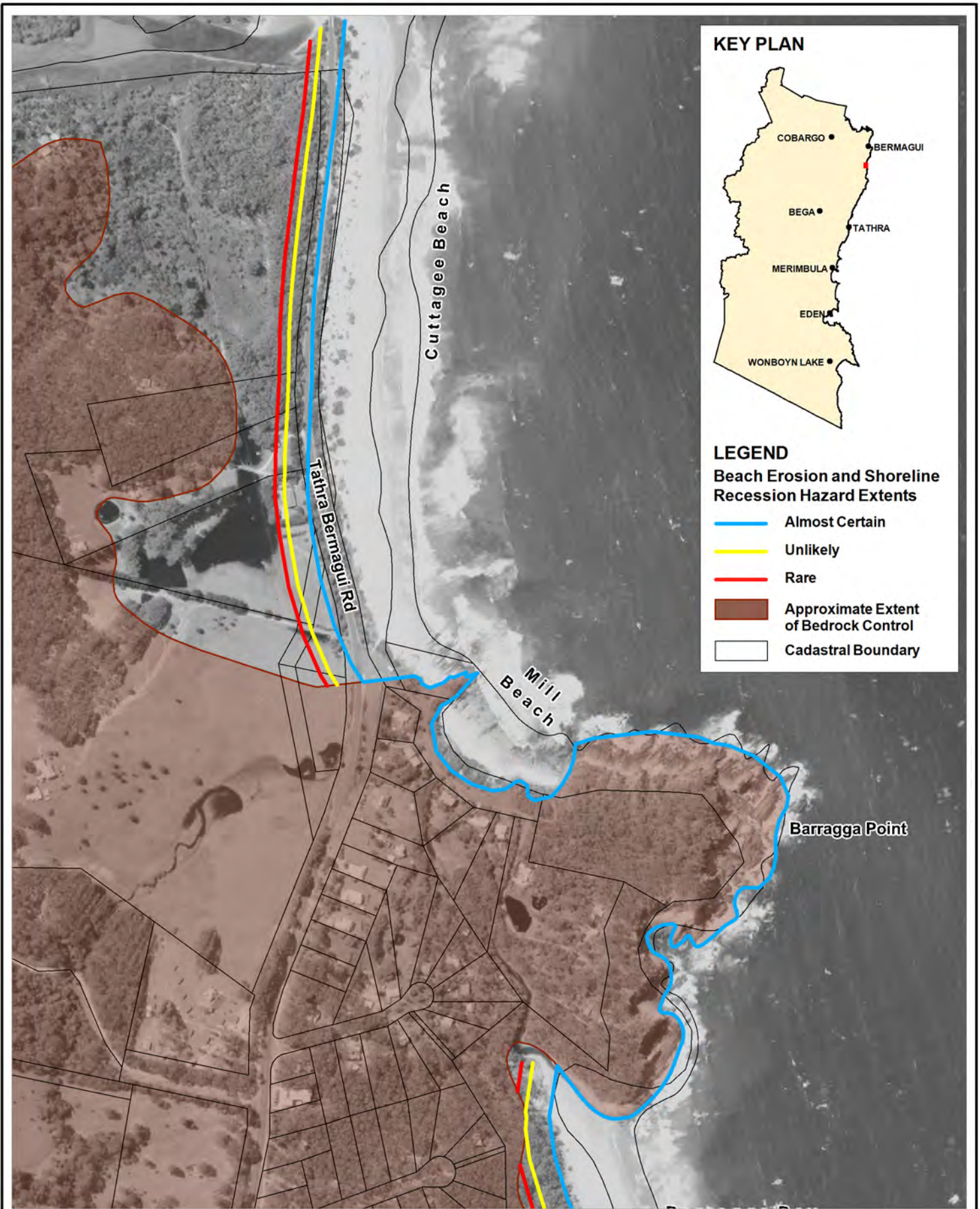
Title:  
**Erosion and Recession Hazard Extents  
 2100 Planning Horizon - Baragoot Beach South**

Figure:  
**C-11**

Rev:  
**B**

BMT WBM endeavours to ensure that the information provided in this map is correct at the time of publication. BMT WBM does not warrant, guarantee or make representations regarding the currency and accuracy of information contained in this map.





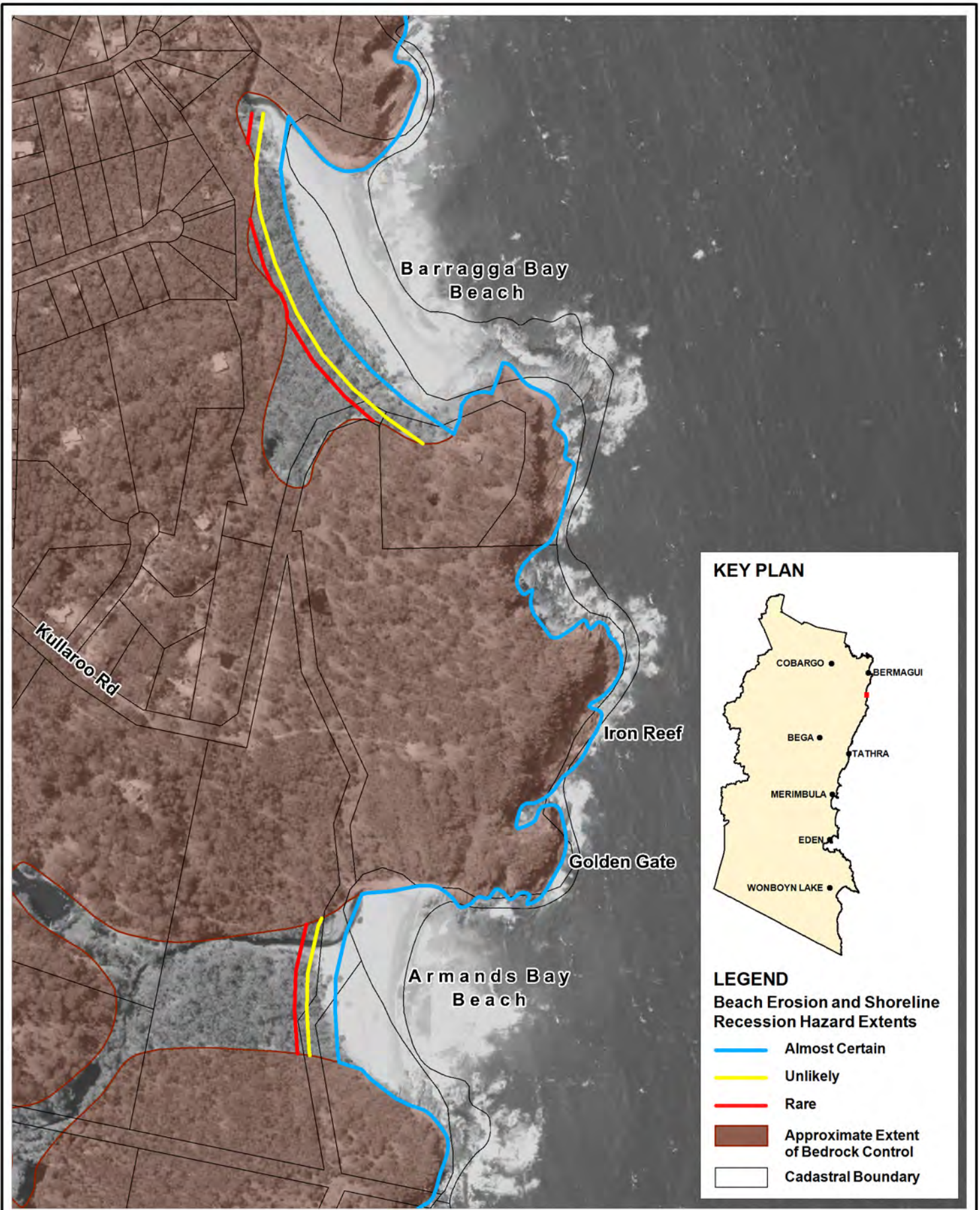
Title:  
**Erosion and Recession Hazard Extents**  
**2100 Planning Horizon - Cuttagee and Mill Beaches**

Figure:  
**C-12**

Rev:  
**B**

BMT WBM endeavours to ensure that the information provided in this map is correct at the time of publication. BMT WBM does not warrant, guarantee or make representations regarding the currency and accuracy of information contained in this map.





Title:  
**Erosion and Recession Hazard Extents  
 2100 Planning Horizon - Barragga Bay and Armands Bay**

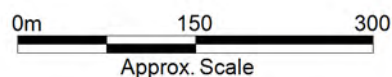
Figure:

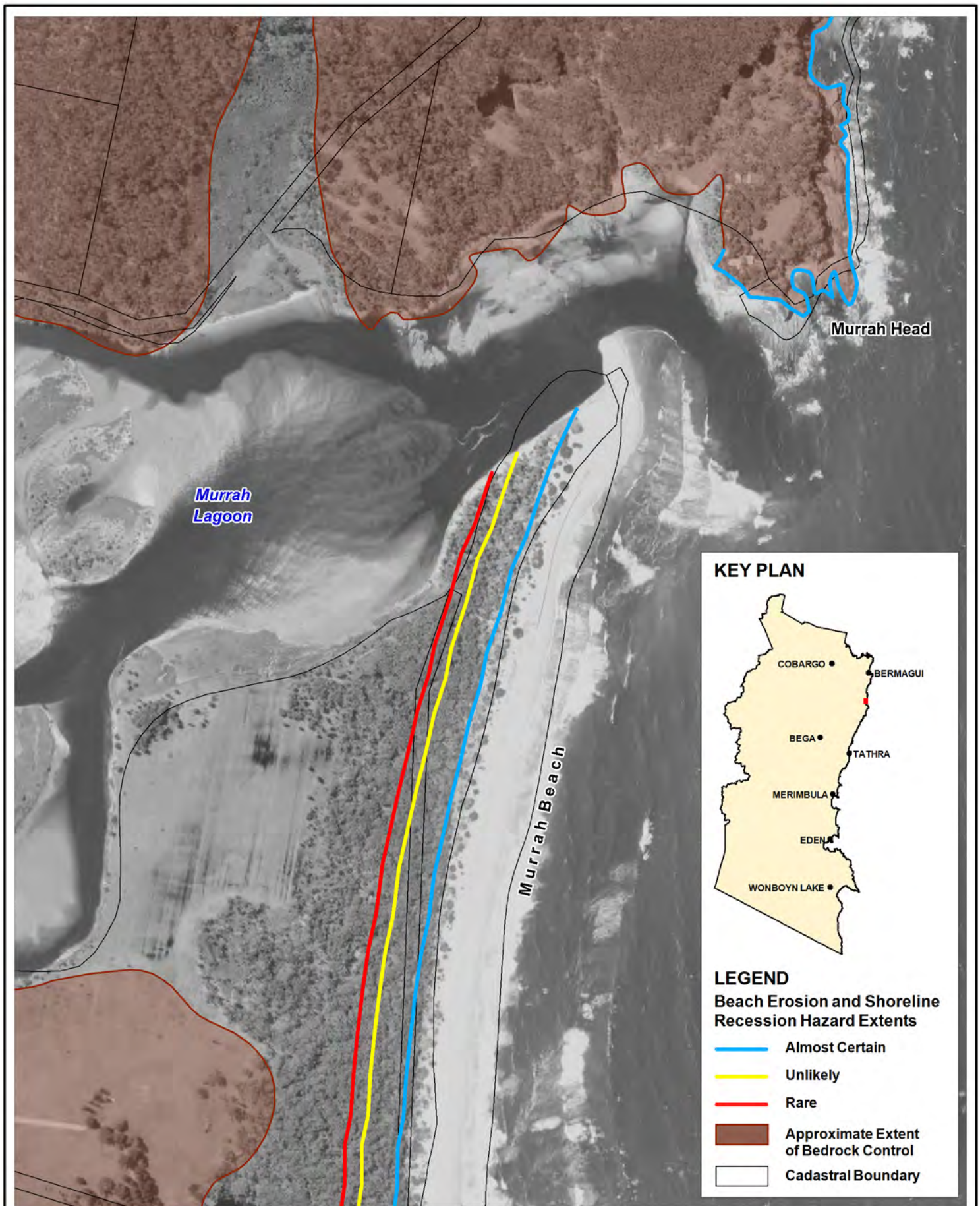
**C-13**

Rev:

**B**

BMT WBM endeavours to ensure that the information provided in this map is correct at the time of publication. BMT WBM does not warrant, guarantee or make representations regarding the currency and accuracy of information contained in this map.





Title:  
**Erosion and Recession Hazard Extents  
 2100 Planning Horizon - Murrah Beach**

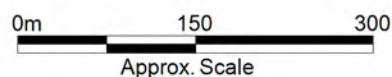
Figure:

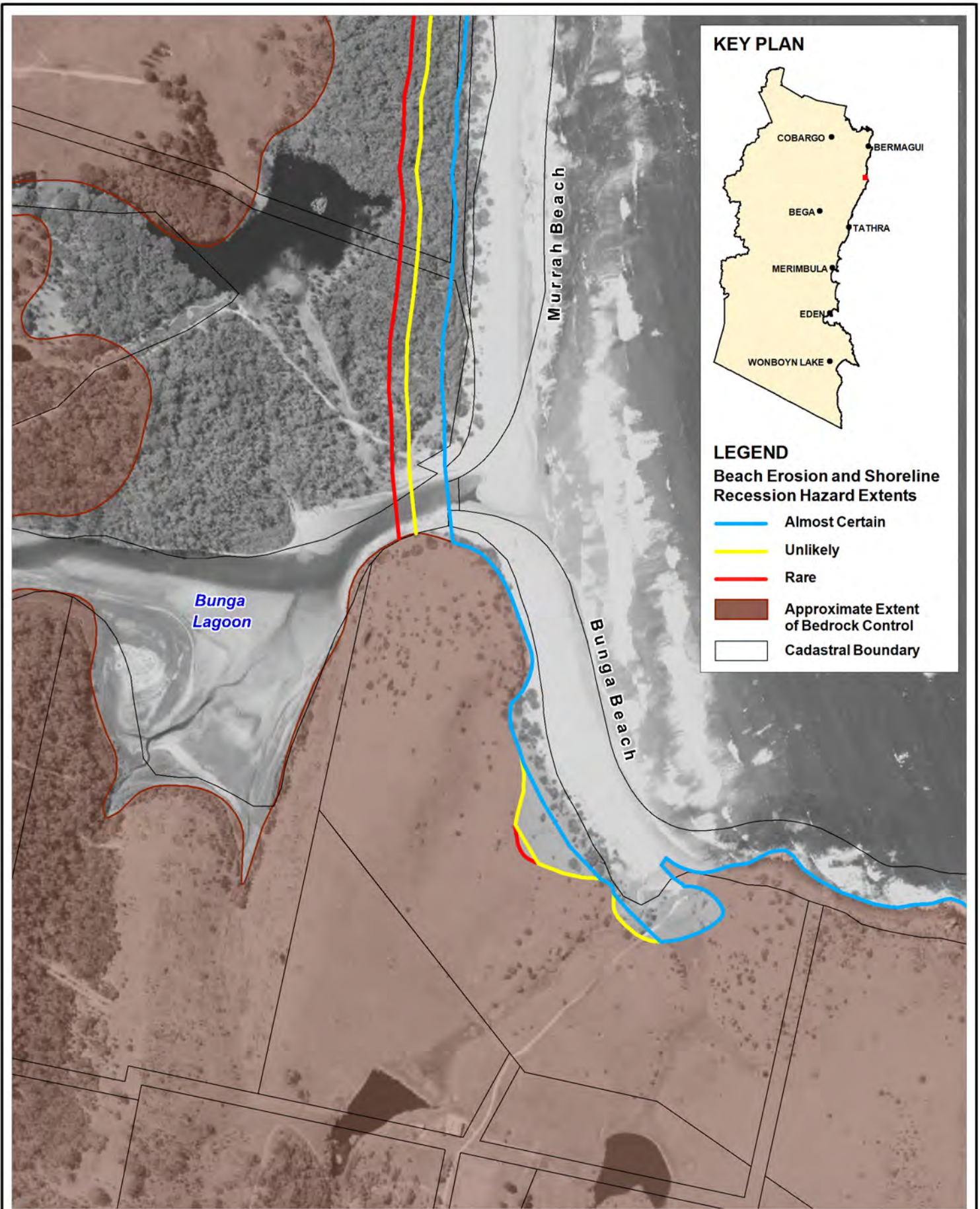
**C-14**

Rev:

**B**

BMT WBM endeavours to ensure that the information provided in this map is correct at the time of publication. BMT WBM does not warrant, guarantee or make representations regarding the currency and accuracy of information contained in this map.





**KEY PLAN**



**LEGEND**

**Beach Erosion and Shoreline Recession Hazard Extents**

- Almost Certain
- Unlikely
- Rare
- Approximate Extent of Bedrock Control
- Cadastral Boundary

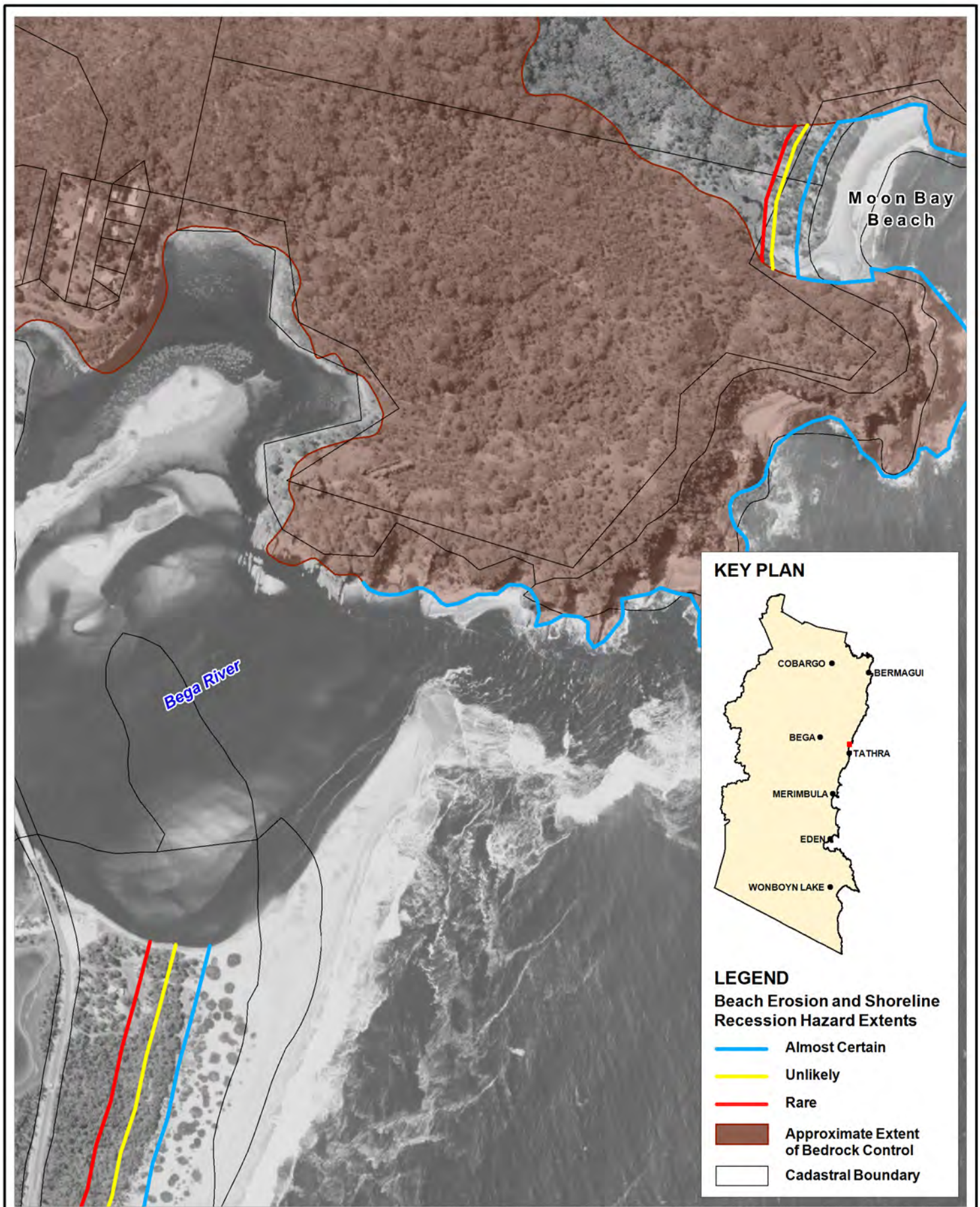
Title:  
**Erosion and Recession Hazard Extents  
 2100 Planning Horizon - Bunga Beach**

Figure:  
**C-15**

Rev:  
**B**

BMT WBM endeavours to ensure that the information provided in this map is correct at the time of publication. BMT WBM does not warrant, guarantee or make representations regarding the currency and accuracy of information contained in this map.





Title:  
**Erosion and Recession Hazard Extents**  
**2100 Planning Horizon - Moon Bay Beach / Bega River Entrance**

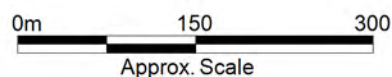
Figure:

**C-16**

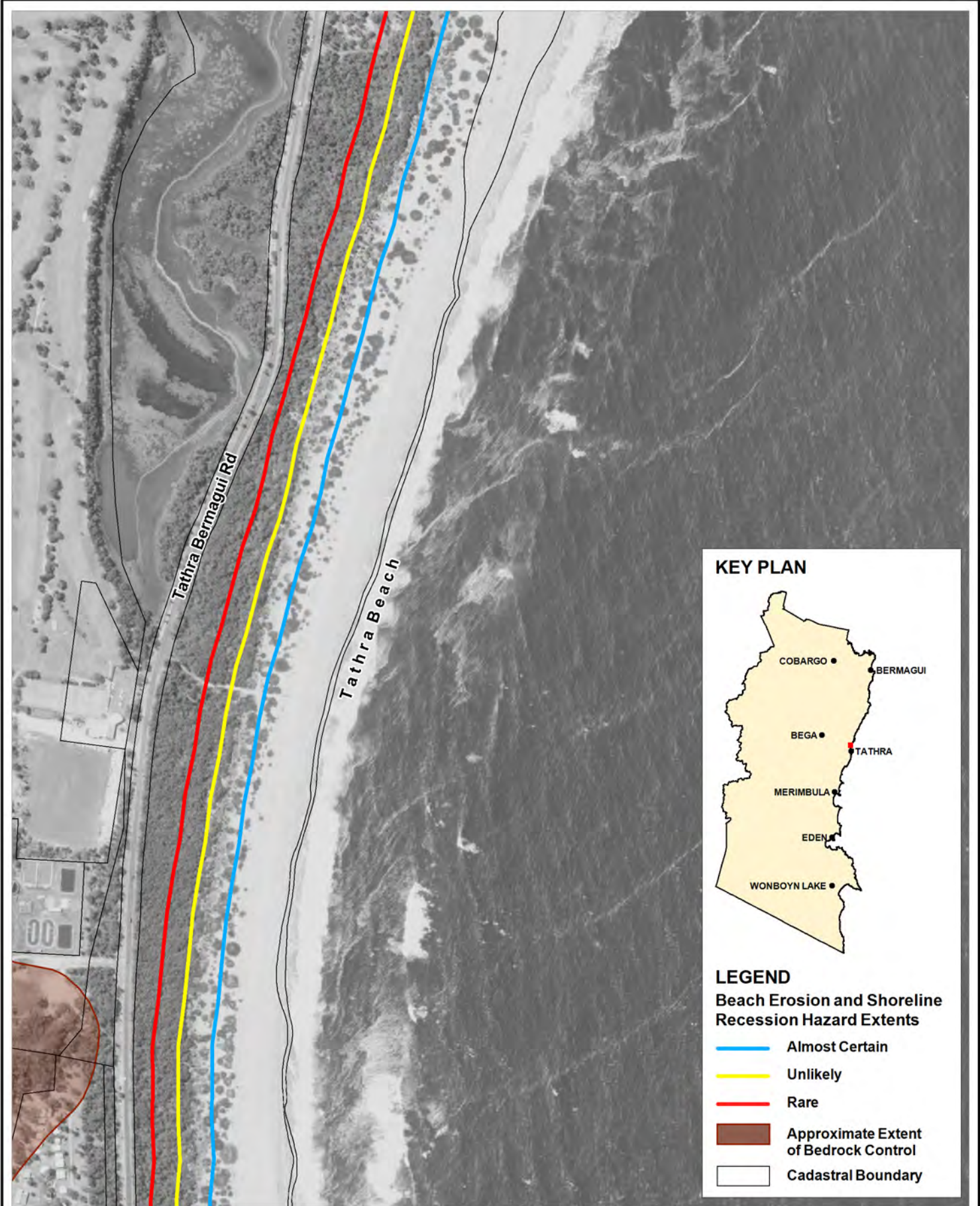
Rev:

**B**

BMT WBM endeavours to ensure that the information provided in this map is correct at the time of publication. BMT WBM does not warrant, guarantee or make representations regarding the currency and accuracy of information contained in this map.





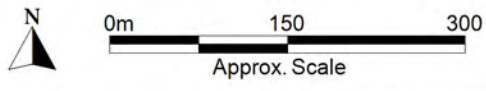


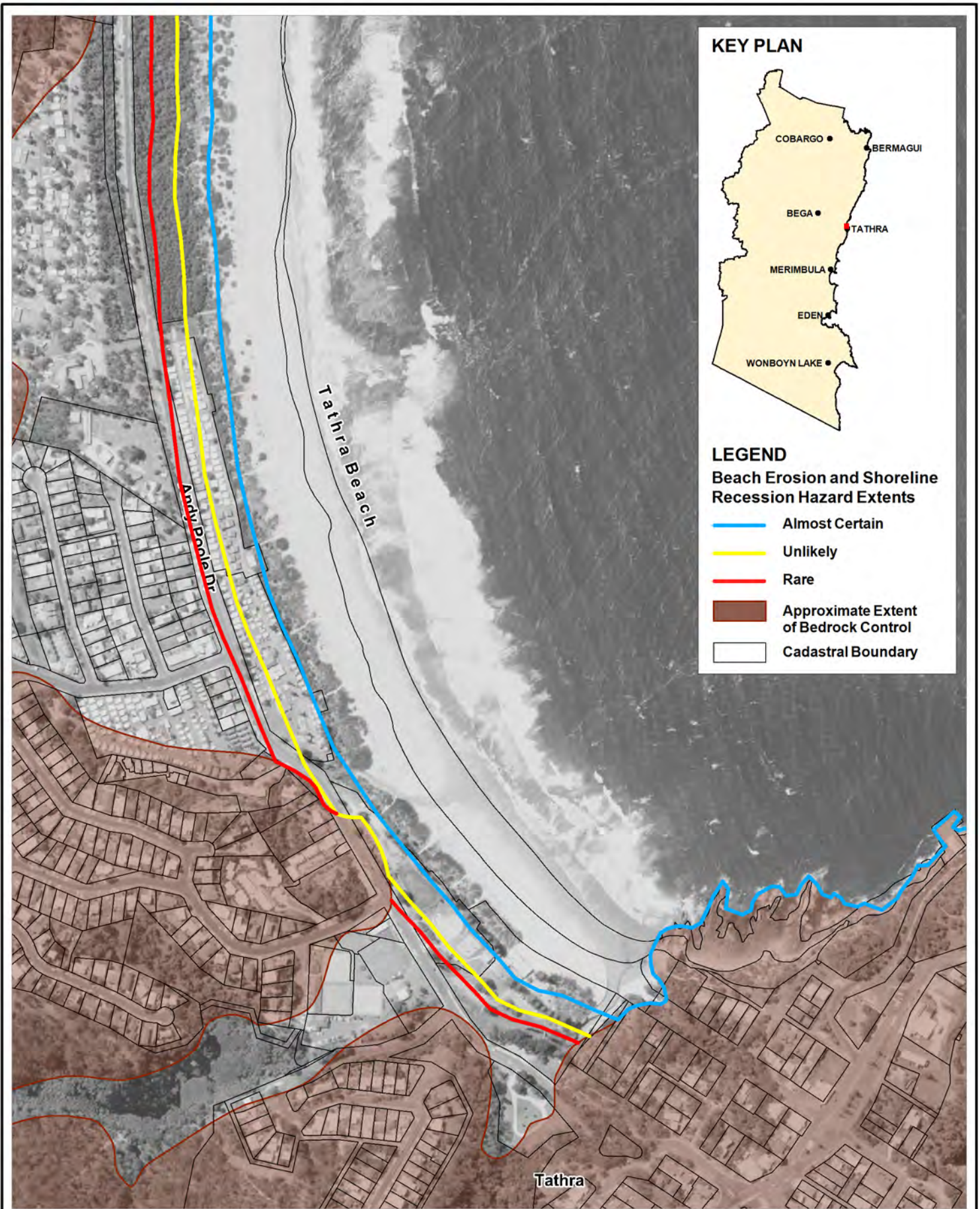
Title:  
**Erosion and Recession Hazard Extents  
 2100 Planning Horizon - Tathra Beach North**

Figure:  
**C-17**

Rev:  
**B**

BMT WBM endeavours to ensure that the information provided in this map is correct at the time of publication. BMT WBM does not warrant, guarantee or make representations regarding the currency and accuracy of information contained in this map.





Title:  
**Erosion and Recession Hazard Extents  
 2100 Planning Horizon - Tathra Beach South**

Figure:  
**C-18**

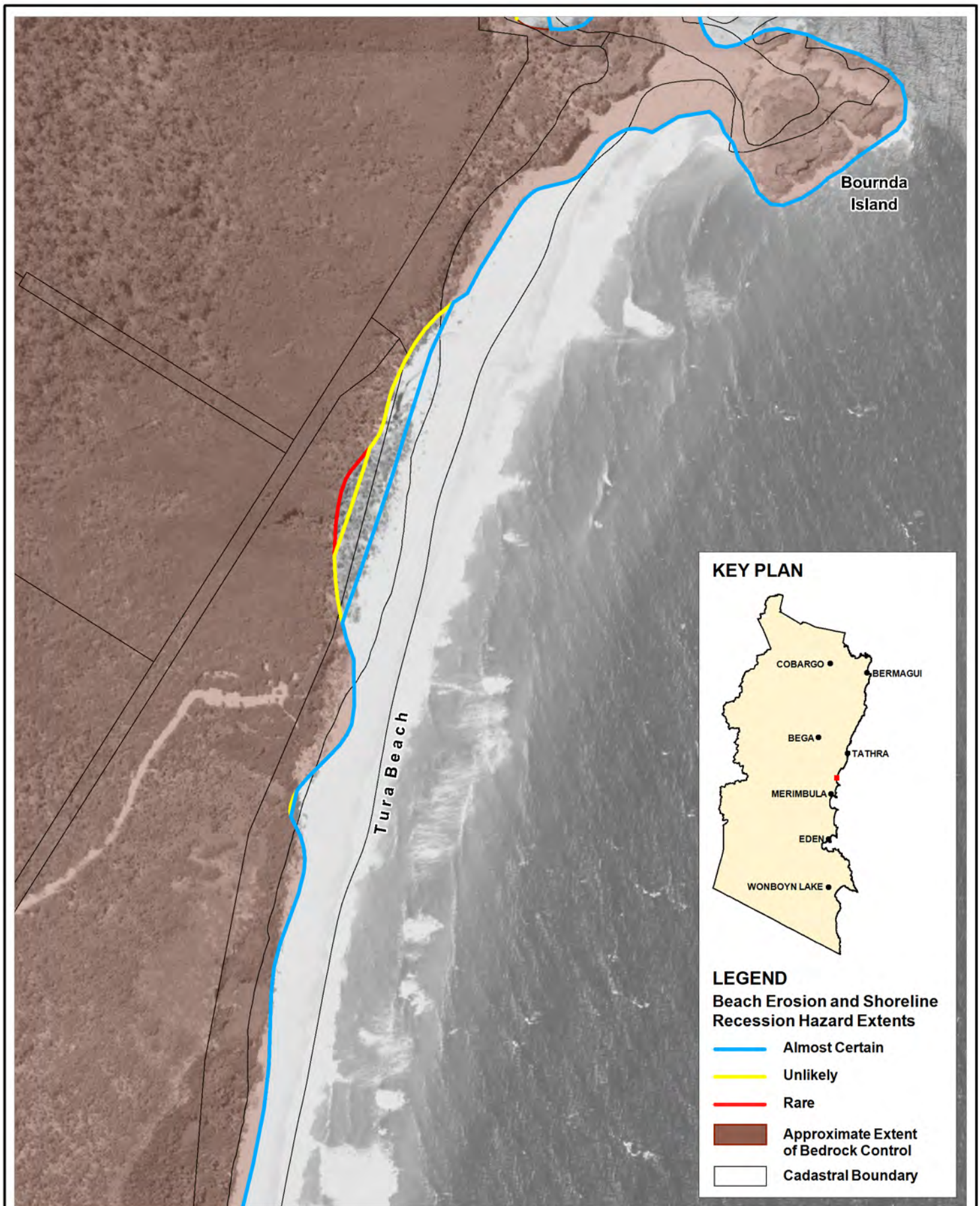
Rev:  
**B**

BMT WBM endeavours to ensure that the information provided in this map is correct at the time of publication. BMT WBM does not warrant, guarantee or make representations regarding the currency and accuracy of information contained in this map.



0m 150 300  
 Approx. Scale





**KEY PLAN**

**LEGEND**  
**Beach Erosion and Shoreline Recession Hazard Extents**

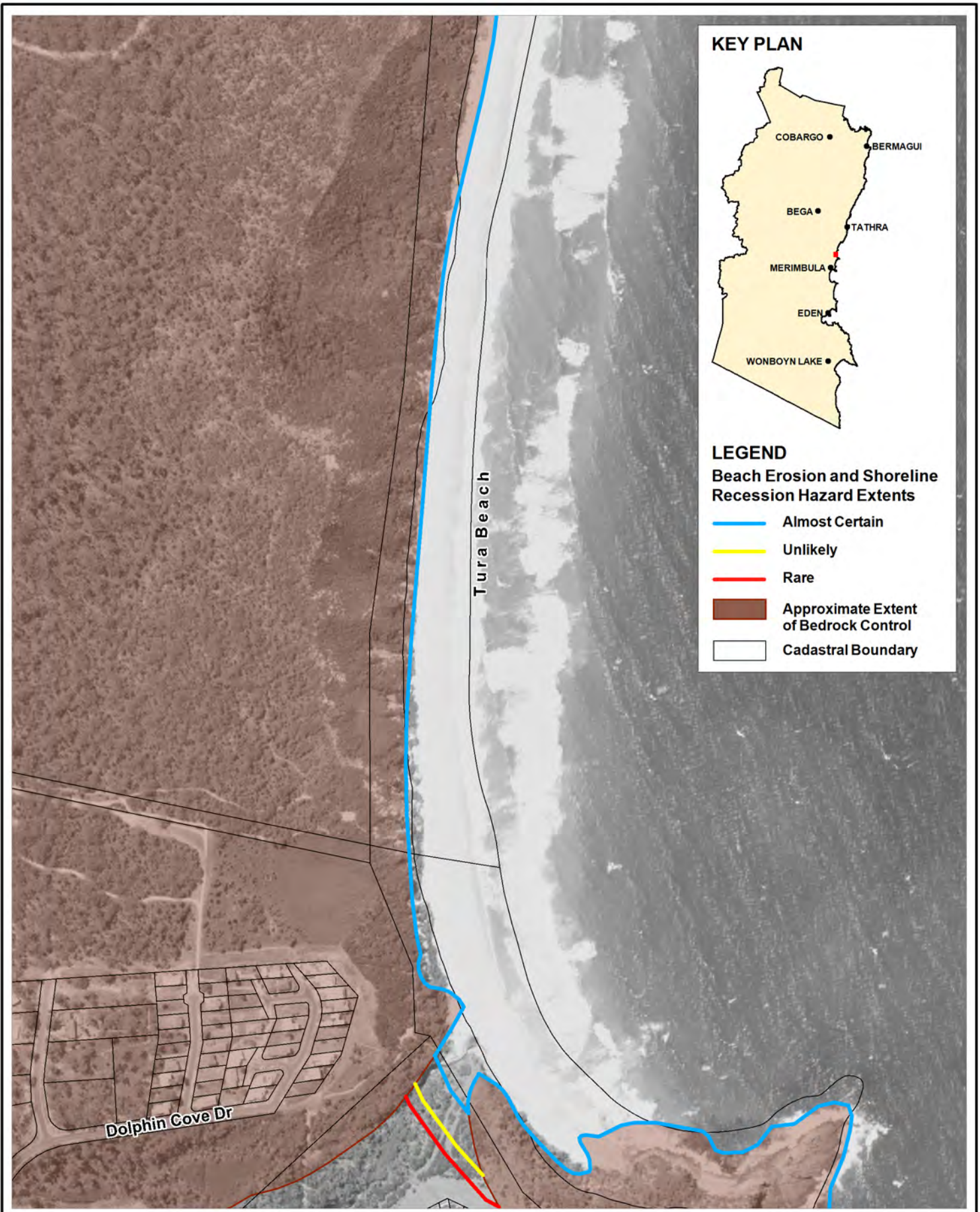
- Almost Certain
- Unlikely
- Rare
- Approximate Extent of Bedrock Control
- Cadastral Boundary

Title:  
**Erosion and Recession Hazard Extents**  
**2100 Planning Horizon - Tura Beach North**

Figure: <b>C-19</b>	Rev: <b>B</b>
------------------------	------------------

BMT WBM endeavours to ensure that the information provided in this map is correct at the time of publication. BMT WBM does not warrant, guarantee or make representations regarding the currency and accuracy of information contained in this map.





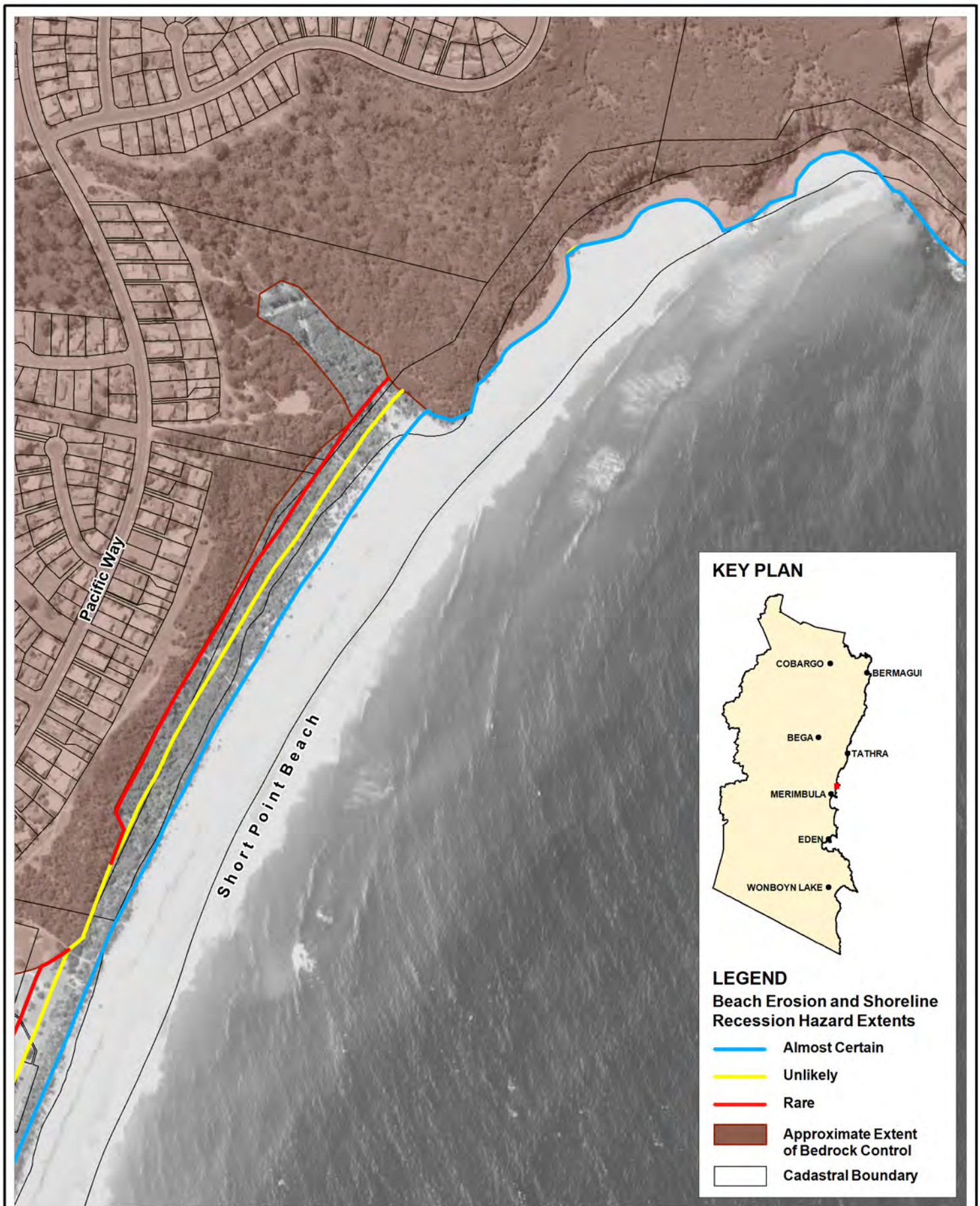
Title:  
**Erosion and Recession Hazard Extents  
 2100 Planning Horizon - Tura Beach South**

Figure:  
**C-20**

Rev:  
**B**

BMT WBM endeavours to ensure that the information provided in this map is correct at the time of publication. BMT WBM does not warrant, guarantee or make representations regarding the currency and accuracy of information contained in this map.





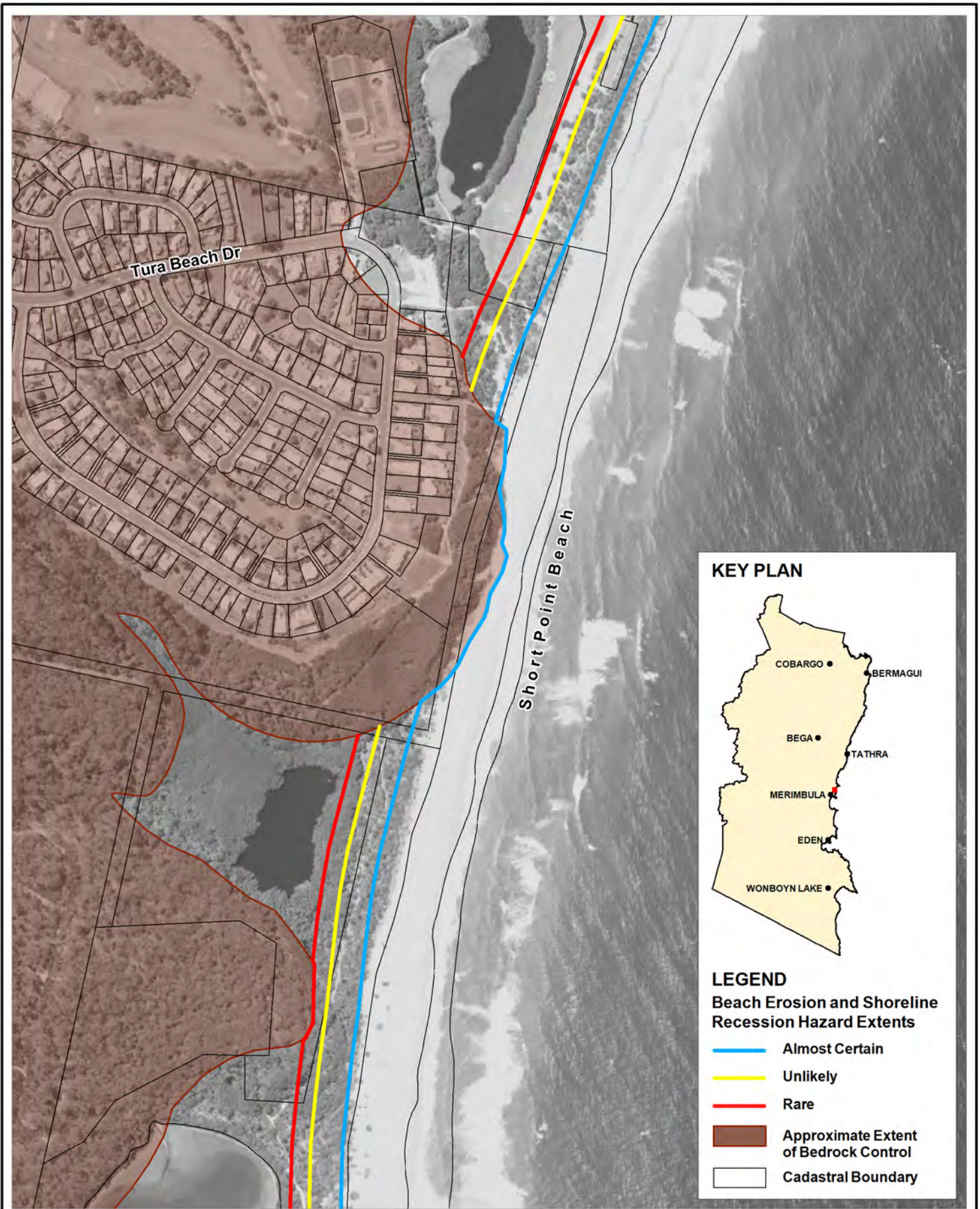
Title:  
**Erosion and Recession Hazard Extents  
 2100 Planning Horizon - Short Point Beach North**

Figure:  
**C-21**

Rev:  
**B**

BMT WBM endeavours to ensure that the information provided in this map is correct at the time of publication. BMT WBM does not warrant, guarantee or make representations regarding the currency and accuracy of information contained in this map.





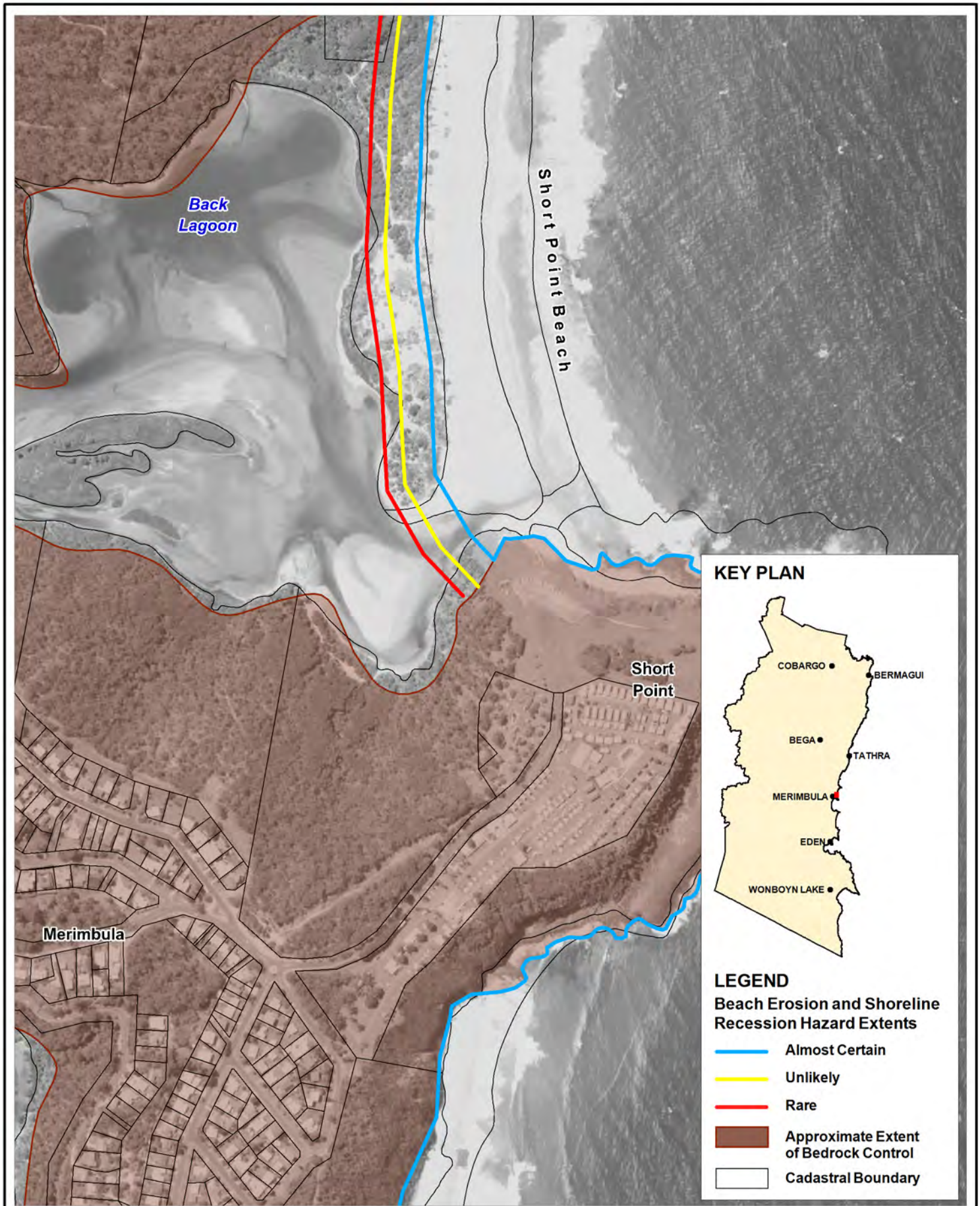
Title:  
**Erosion and Recession Hazard Extents  
 2100 Planning Horizon - Short Point Beach Middle**

Figure:  
**C-22**

Rev:  
**B**

BMT WBM endeavours to ensure that the information provided in this map is correct at the time of publication. BMT WBM does not warrant, guarantee or make representations regarding the currency and accuracy of information contained in this map.





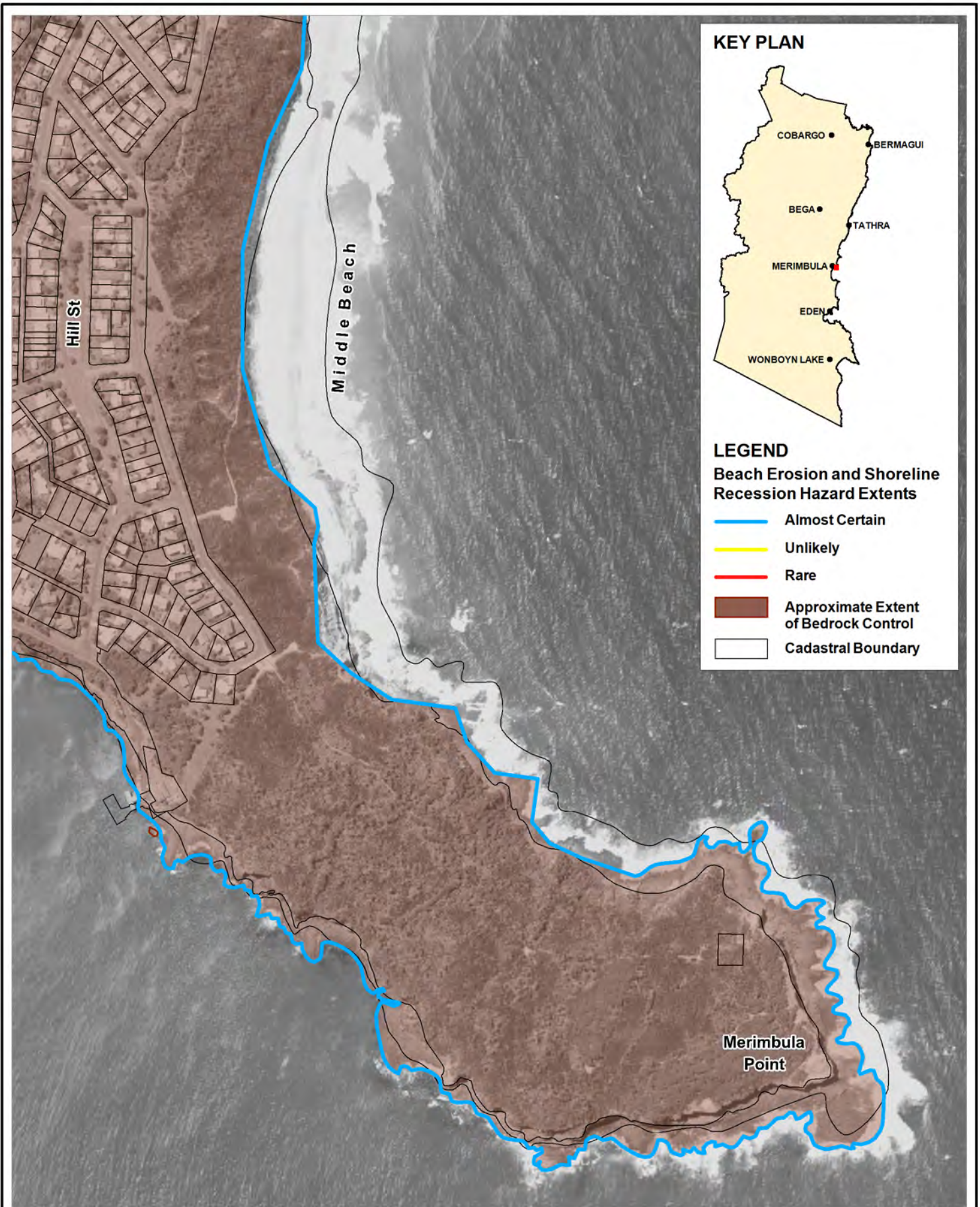
Title:  
**Erosion and Recession Hazard Extents**  
**2100 Planning Horizon - Short Point Beach South**

Figure:  
**C-23**

Rev:  
**B**

BMT WBM endeavours to ensure that the information provided in this map is correct at the time of publication. BMT WBM does not warrant, guarantee or make representations regarding the currency and accuracy of information contained in this map.





Title:  
**Erosion and Recession Hazard Extents  
 2100 Planning Horizon - Middle Beach**

Figure:  
**C-24**

Rev:  
**B**

BMT WBM endeavours to ensure that the information provided in this map is correct at the time of publication. BMT WBM does not warrant, guarantee or make representations regarding the currency and accuracy of information contained in this map.







**LEGEND**  
 Beach Erosion and Shoreline  
 Recession Hazard Extents

- Almost Certain
- Unlikely
- Rare
- Approximate Extent of Bedrock Control

Cadastral Boundary

Title:  
**Erosion and Recession Hazard Extents  
 2100 Planning Horizon - Main Beach Merimbula**

BMT WBM endeavours to ensure that the information provided in this map is correct at the time of publication. BMT WBM does not warrant, guarantee or make representations regarding the currency and accuracy of information contained in this map.

Approx. Scale

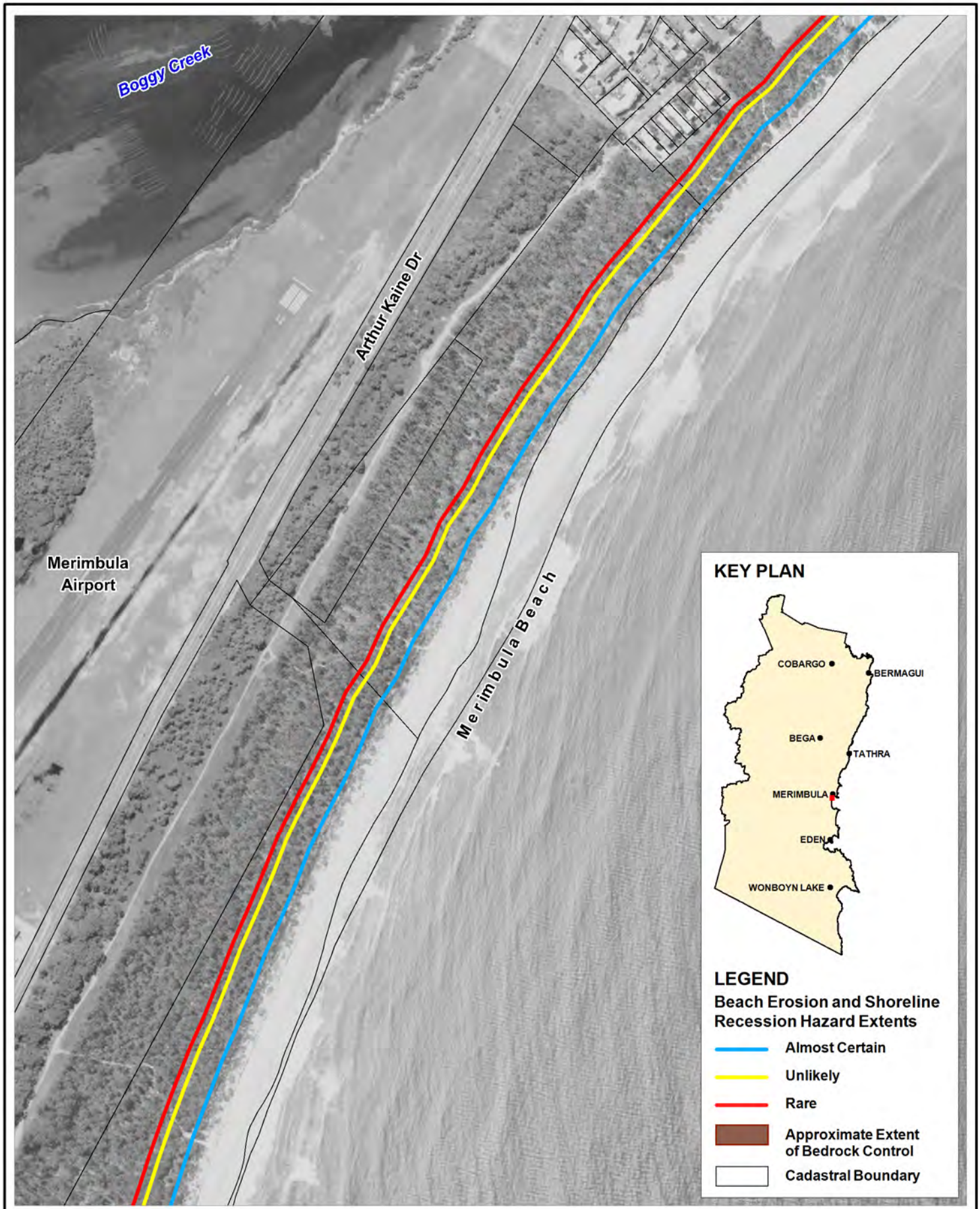
Filepath : I:\B20741.i.JJ\_BegaValley\_CHDS\DRG\CoastalHazardReport.03\C\_ErosionZones\_2100\COA\_025\_151019\_HazardExtents-Main Beach Merimbula.WOR



Figure:  
**C-25**

Rev:  
**B**

www.bmtwbm.com.au



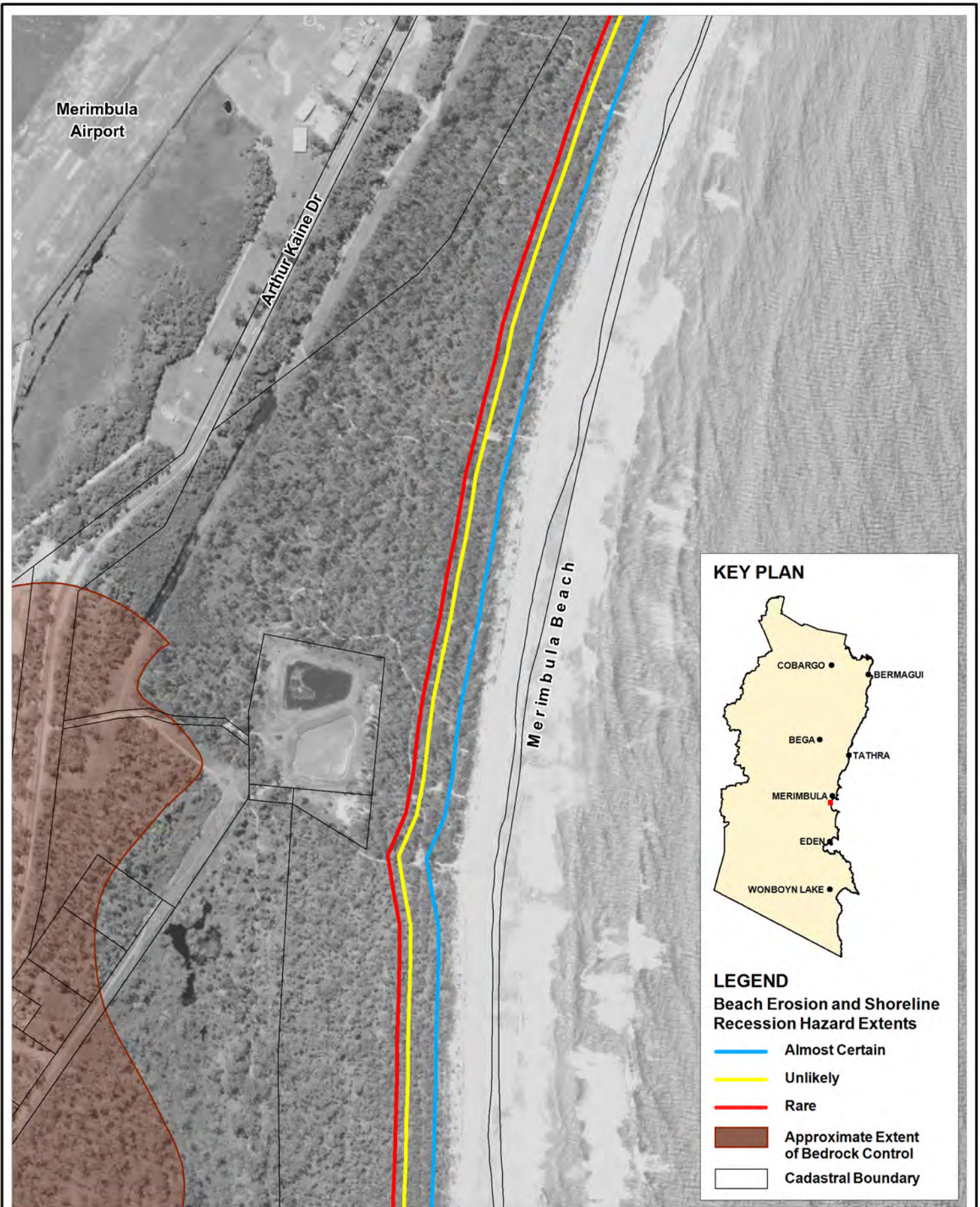
Title:  
**Erosion and Recession Hazard Extents  
 2100 Planning Horizon - Merimbula Beach North**

Figure:  
**C-26**

Rev:  
**B**

BMT WBM endeavours to ensure that the information provided in this map is correct at the time of publication. BMT WBM does not warrant, guarantee or make representations regarding the currency and accuracy of information contained in this map.





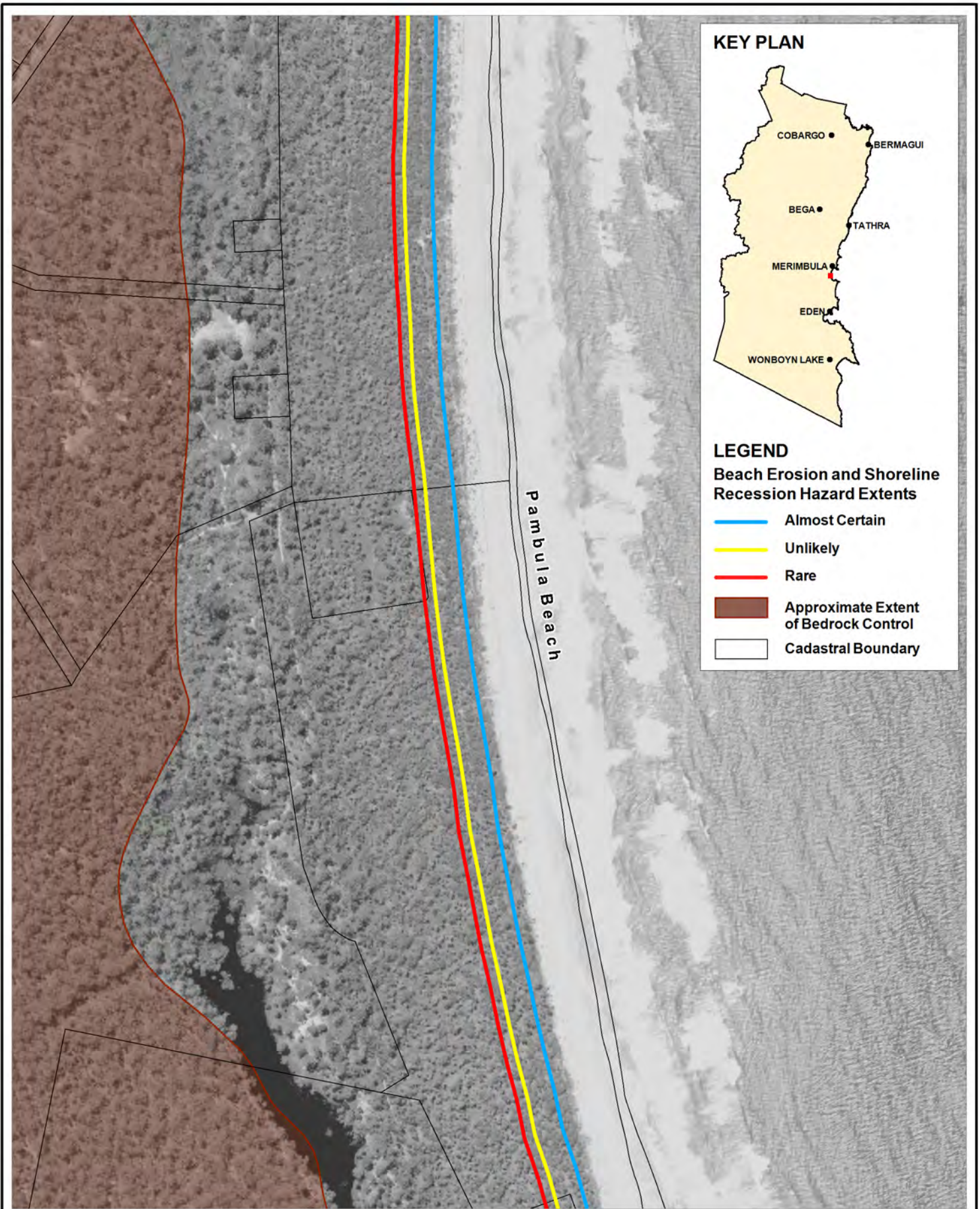
Title:  
**Erosion and Recession Hazard Extents  
 2100 Planning Horizon - Merimbula Beach South**

Figure:  
**C-27**

Rev:  
**B**

BMT WBM endeavours to ensure that the information provided in this map is correct at the time of publication. BMT WBM does not warrant, guarantee or make representations regarding the currency and accuracy of information contained in this map.



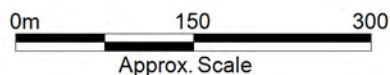


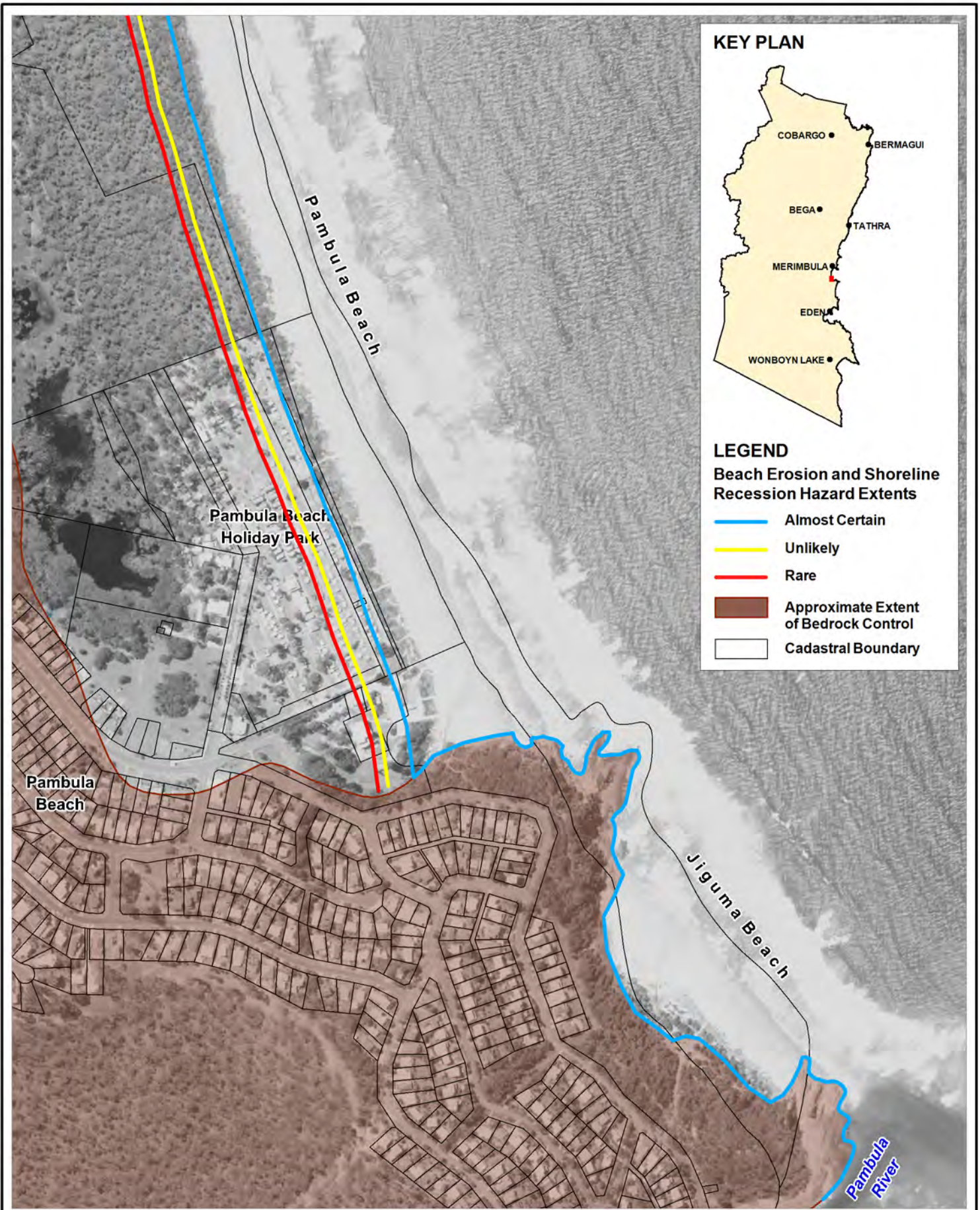
Title:  
**Erosion and Recession Hazard Extents  
 2100 Planning Horizon - Pambula Beach North**

Figure:  
**C-28**

Rev:  
**B**

BMT WBM endeavours to ensure that the information provided in this map is correct at the time of publication. BMT WBM does not warrant, guarantee or make representations regarding the currency and accuracy of information contained in this map.





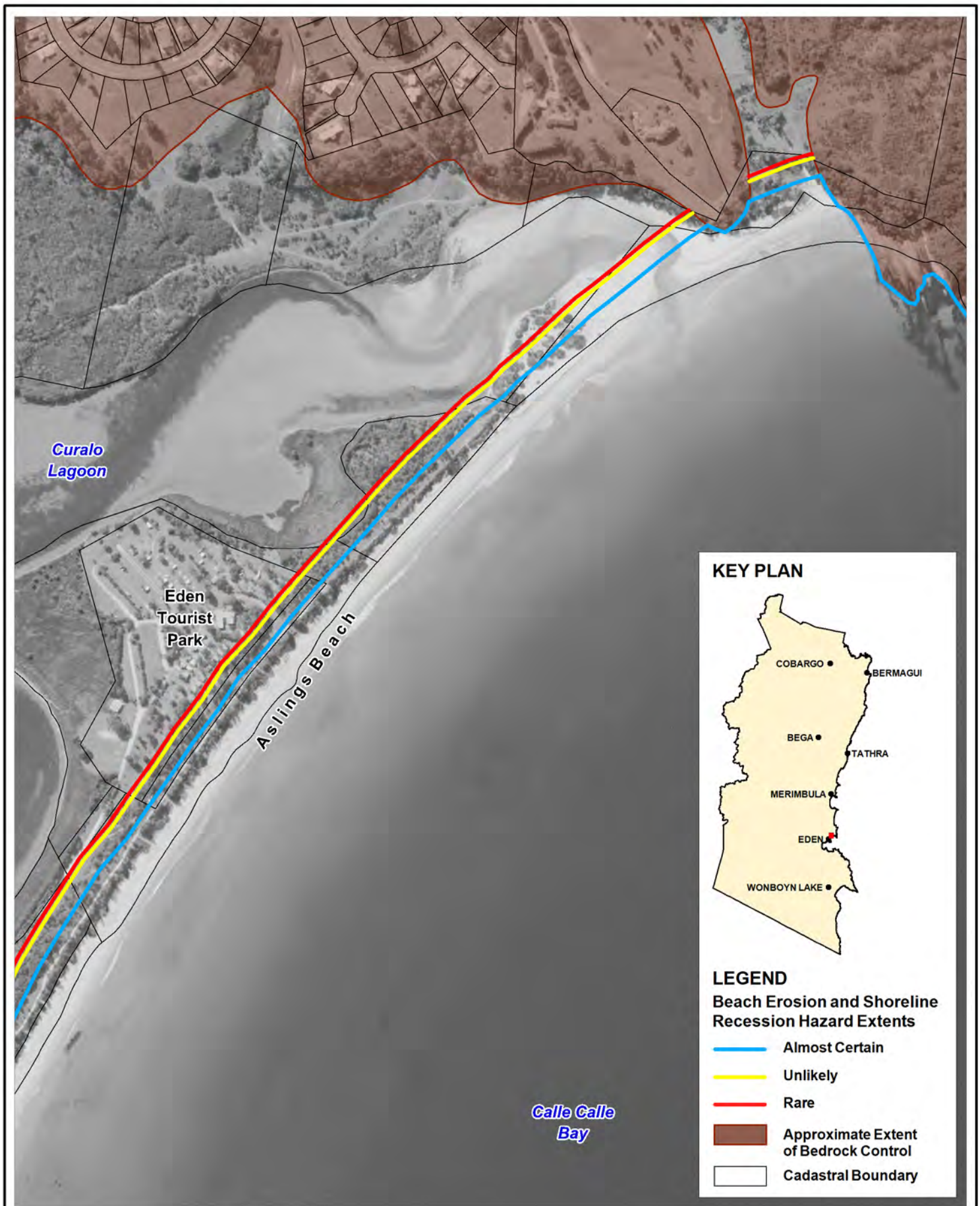
Title:  
**Erosion and Recession Hazard Extents  
 2100 Planning Horizon - Pambula Beach South**

Figure:  
**C-29**

Rev:  
**B**

BMT WBM endeavours to ensure that the information provided in this map is correct at the time of publication. BMT WBM does not warrant, guarantee or make representations regarding the currency and accuracy of information contained in this map.





Title:  
**Erosion and Recession Hazard Extents  
 2100 Planning Horizon - Asllings Beach North**

Figure:  
**C-30**

Rev:  
**B**

BMT WBM endeavours to ensure that the information provided in this map is correct at the time of publication. BMT WBM does not warrant, guarantee or make representations regarding the currency and accuracy of information contained in this map.





Title:  
**Erosion and Recession Hazard Extents  
 2100 Planning Horizon - Aslings Beach South**

Figure:  
**C-31**

Rev:  
**B**

BMT WBM endeavours to ensure that the information provided in this map is correct at the time of publication. BMT WBM does not warrant, guarantee or make representations regarding the currency and accuracy of information contained in this map.





**LEGEND**  
 Beach Erosion and Shoreline  
 Recession Hazard Extents

- Almost Certain
- Unlikely
- Rare
- Approximate Extent of Bedrock Control
- Cadastral Boundary

Title:  
**Erosion and Recession Hazard Extents  
 2100 Planning Horizon - Cocora Beach**

BMT WBM endeavours to ensure that the information provided in this map is correct at the time of publication. BMT WBM does not warrant, guarantee or make representations regarding the currency and accuracy of information contained in this map.

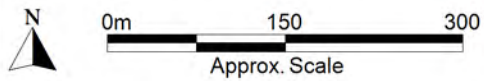


Figure:  
**C-32**

Rev:  
**B**







**LEGEND**

**Beach Erosion and Shoreline  
Recession Hazard Extents**

- Almost Certain
- Unlikely
- Rare
- Approximate Extent of Bedrock Control
- Cadastral Boundary

Title:

**Erosion and Recession Hazard Extents  
2100 Planning Horizon - Bungo and Rixons Beaches**

BMT WBM endeavours to ensure that the information provided in this map is correct at the time of publication. BMT WBM does not warrant, guarantee or make representations regarding the currency and accuracy of information contained in this map.

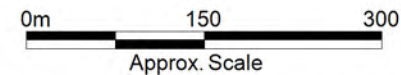


Figure:

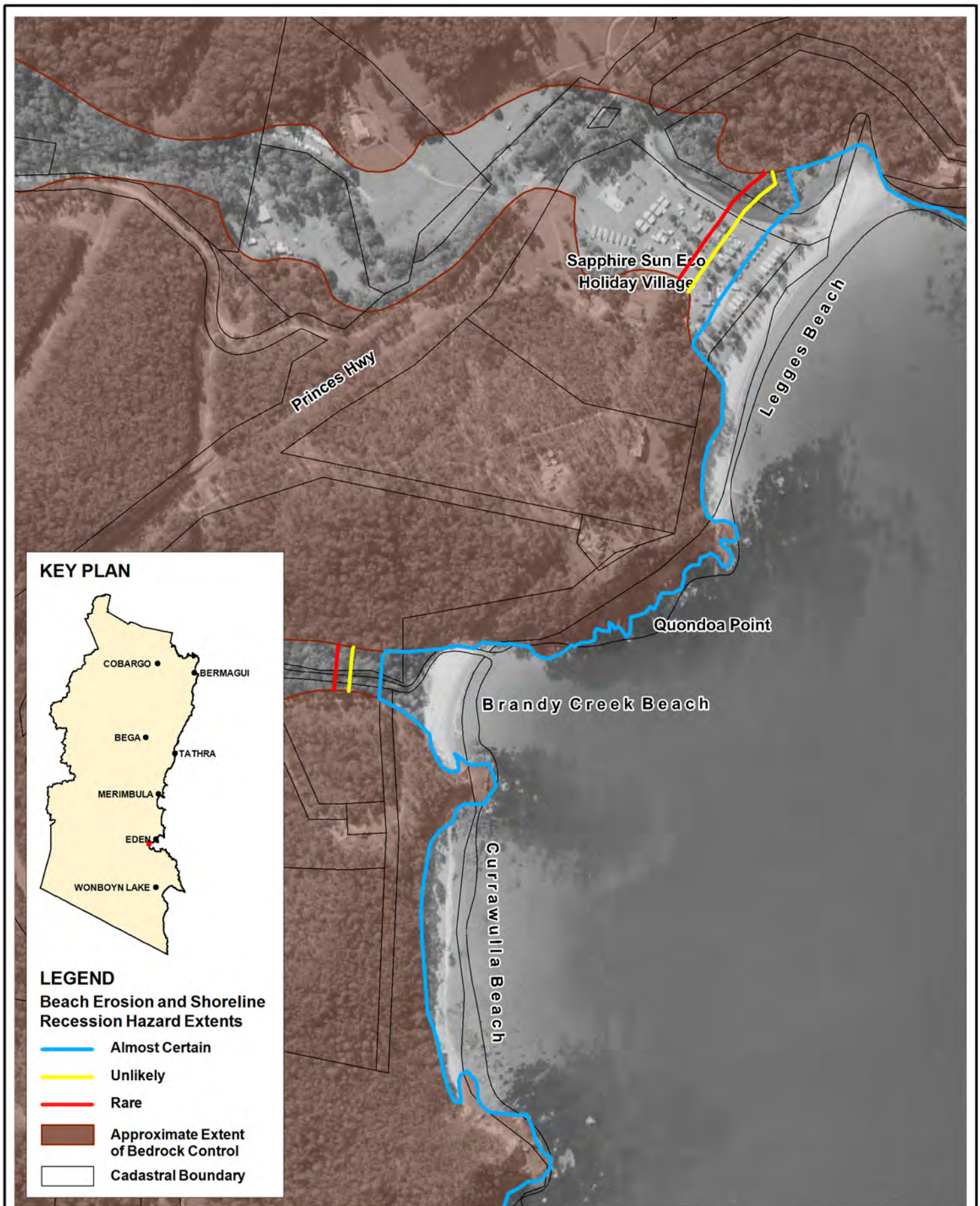
**C-33**

Rev:

**B**



Filepath : I:\B20741.i.JJ\_BegaValley\_CHDS\DRG\CoastalHazardReport.03\C\_ErosionZones\_2100\COA\_033\_151019\_HazardExtents-Bungo and Rixons Beaches.WOR



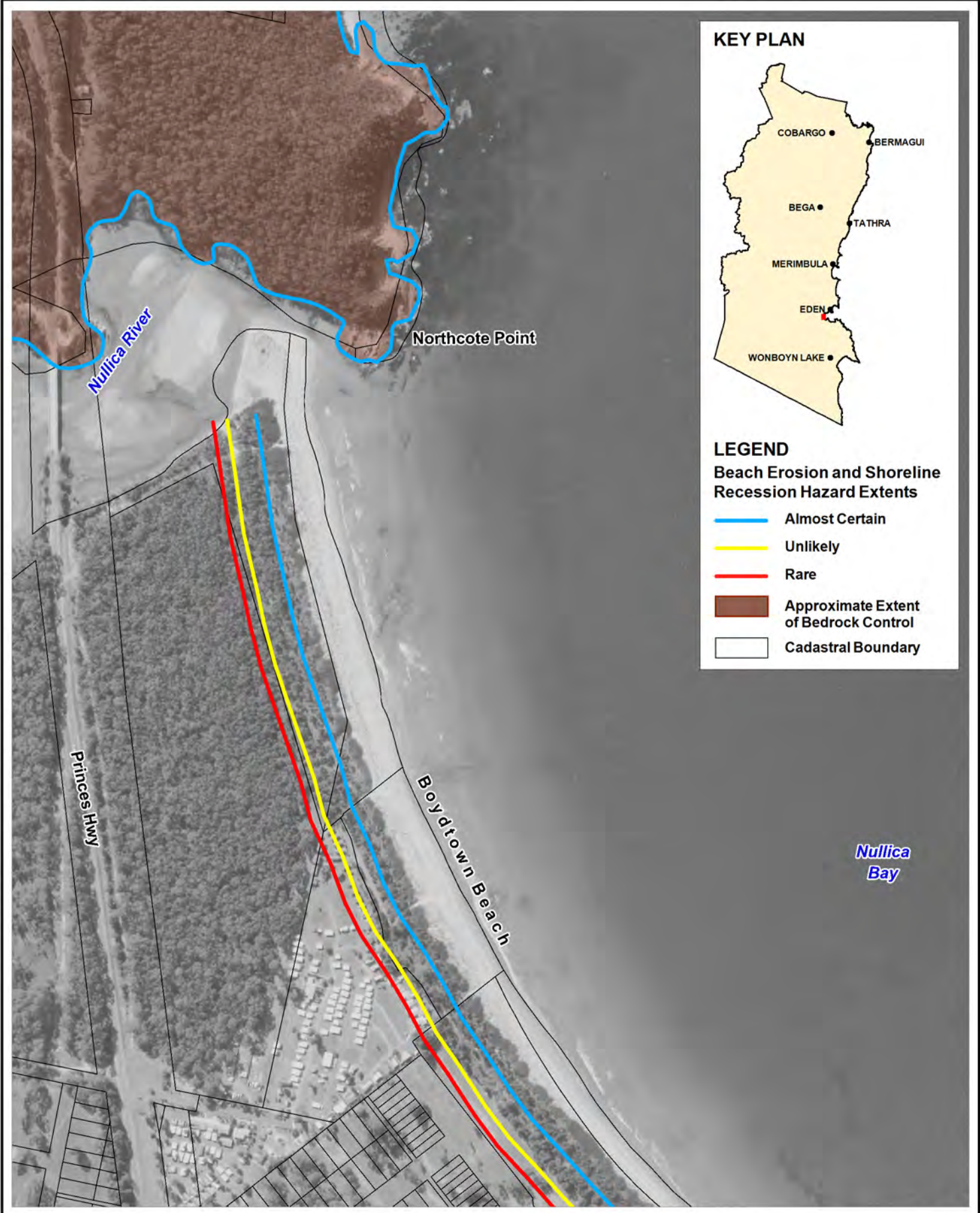
Title:  
**Erosion and Recession Hazard Extents**  
**2100 Planning Horizon - Legges, Brandy Creek and Currawulla Beaches**

Figure:  
**C-34**

Rev:  
**B**

BMT WBM endeavours to ensure that the information provided in this map is correct at the time of publication. BMT WBM does not warrant, guarantee or make representations regarding the currency and accuracy of information contained in this map.





**KEY PLAN**



**LEGEND**

**Beach Erosion and Shoreline Recession Hazard Extents**

- Almost Certain
- Unlikely
- Rare
- Approximate Extent of Bedrock Control
- Cadastral Boundary

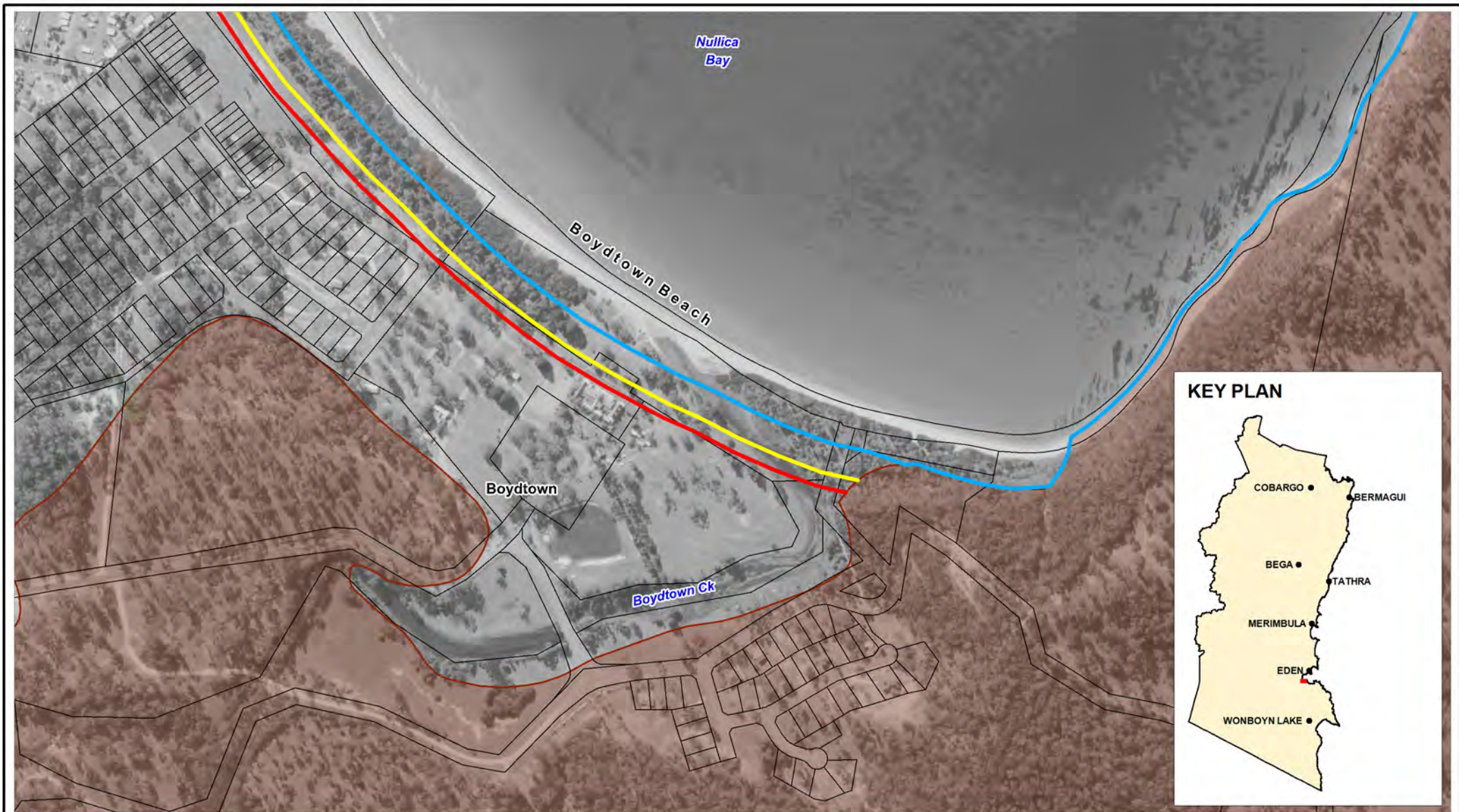
Title:  
**Erosion and Recession Hazard Extents**  
**2100 Planning Horizon - Boydtown Beach North**

Figure:  
**C-35**

Rev:  
**B**

BMT WBM endeavours to ensure that the information provided in this map is correct at the time of publication. BMT WBM does not warrant, guarantee or make representations regarding the currency and accuracy of information contained in this map.





**KEY PLAN**



**LEGEND**

**Beach Erosion and Shoreline  
Recession Hazard Extents**

- Almost Certain
- Unlikely
- Rare
- Approximate Extent of Bedrock Control

Cadastral Boundary

Title:

**Erosion and Recession Hazard Extents  
2100 Planning Horizon - Boydtown Beach South**

BMT WBM endeavours to ensure that the information provided in this map is correct at the time of publication. BMT WBM does not warrant, guarantee or make representations regarding the currency and accuracy of information contained in this map.

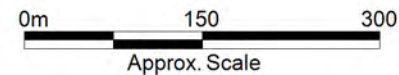


Figure:

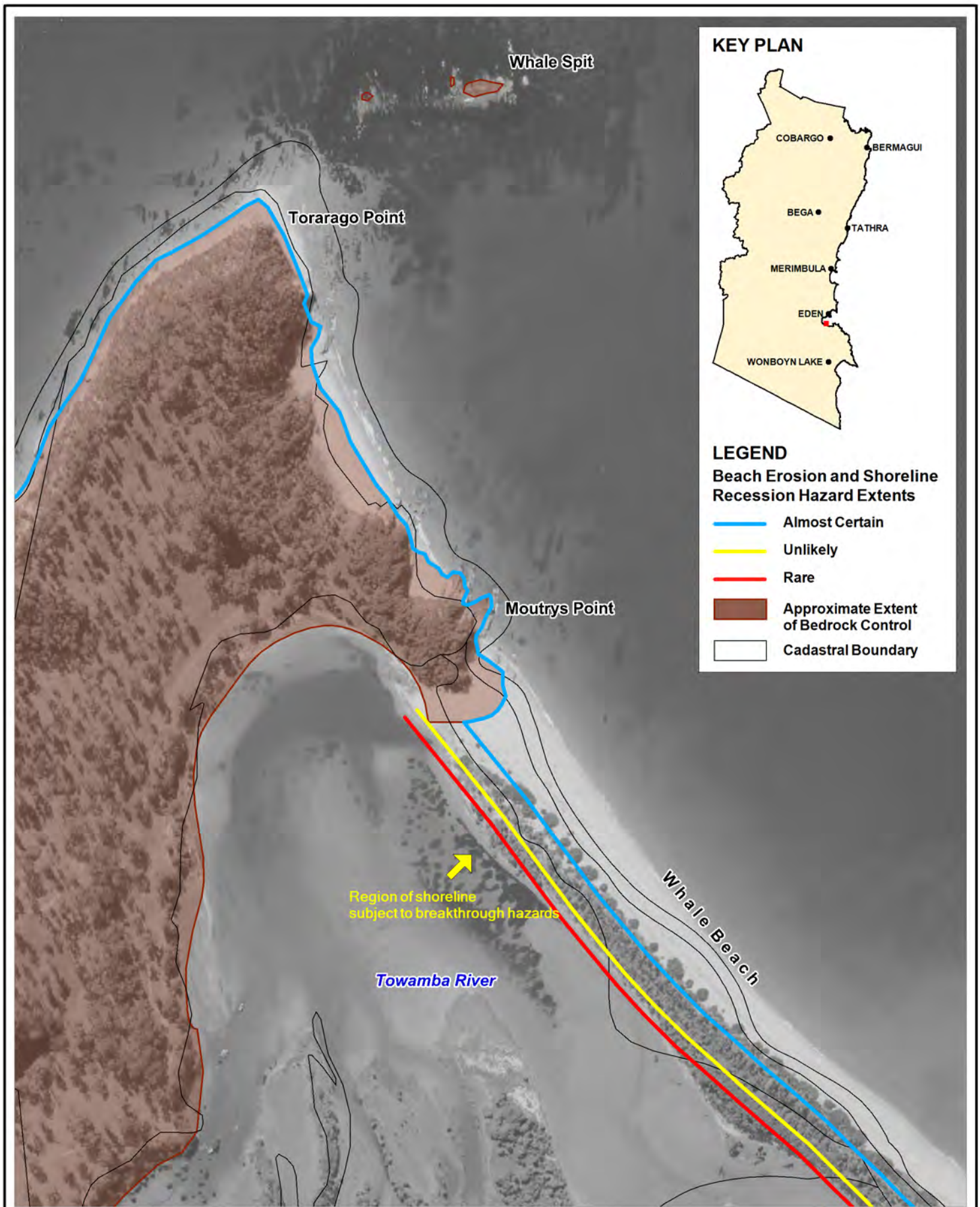
**C-36**

Rev:

**B**



Filepath : I:\B20741.i.JJ\_BegaValley\_CHDS\DRG\CoastalHazardReport.03\C\_ErosionZones\_2100\COA\_036\_151019\_HazardExtents-Boydtown Beach South.WOR



**KEY PLAN**



**LEGEND**

**Beach Erosion and Shoreline Recession Hazard Extents**

- Almost Certain
- Unlikely
- Rare
- Approximate Extent of Bedrock Control
- Cadastral Boundary

Title:  
**Erosion and Recession Hazard Extents  
 2100 Planning Horizon - Whale Beach North**

Figure:  
**C-37**

Rev:  
**B**

BMT WBM endeavours to ensure that the information provided in this map is correct at the time of publication. BMT WBM does not warrant, guarantee or make representations regarding the currency and accuracy of information contained in this map.





**KEY PLAN**



**LEGEND**

**Beach Erosion and Shoreline Recession Hazard Extents**

- Almost Certain
- Unlikely
- Rare
- Approximate Extent of Bedrock Control
- Cadastral Boundary

Title:

**Erosion and Recession Hazard Extents  
2100 Planning Horizon - Whale Beach South**

BMT WBM endeavours to ensure that the information provided in this map is correct at the time of publication. BMT WBM does not warrant, guarantee or make representations regarding the currency and accuracy of information contained in this map.

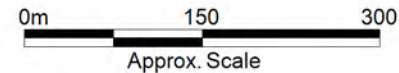


Figure:  
**C-38**

Rev:  
**B**



Filepath : I:\B20741.i.JJ\_BegaValley\_CHDS\DRG\CoastalHazardReport.03\C\_ErosionZones\_2100\COA\_038\_151019\_HazardExtents-Whale Beach South.WOR

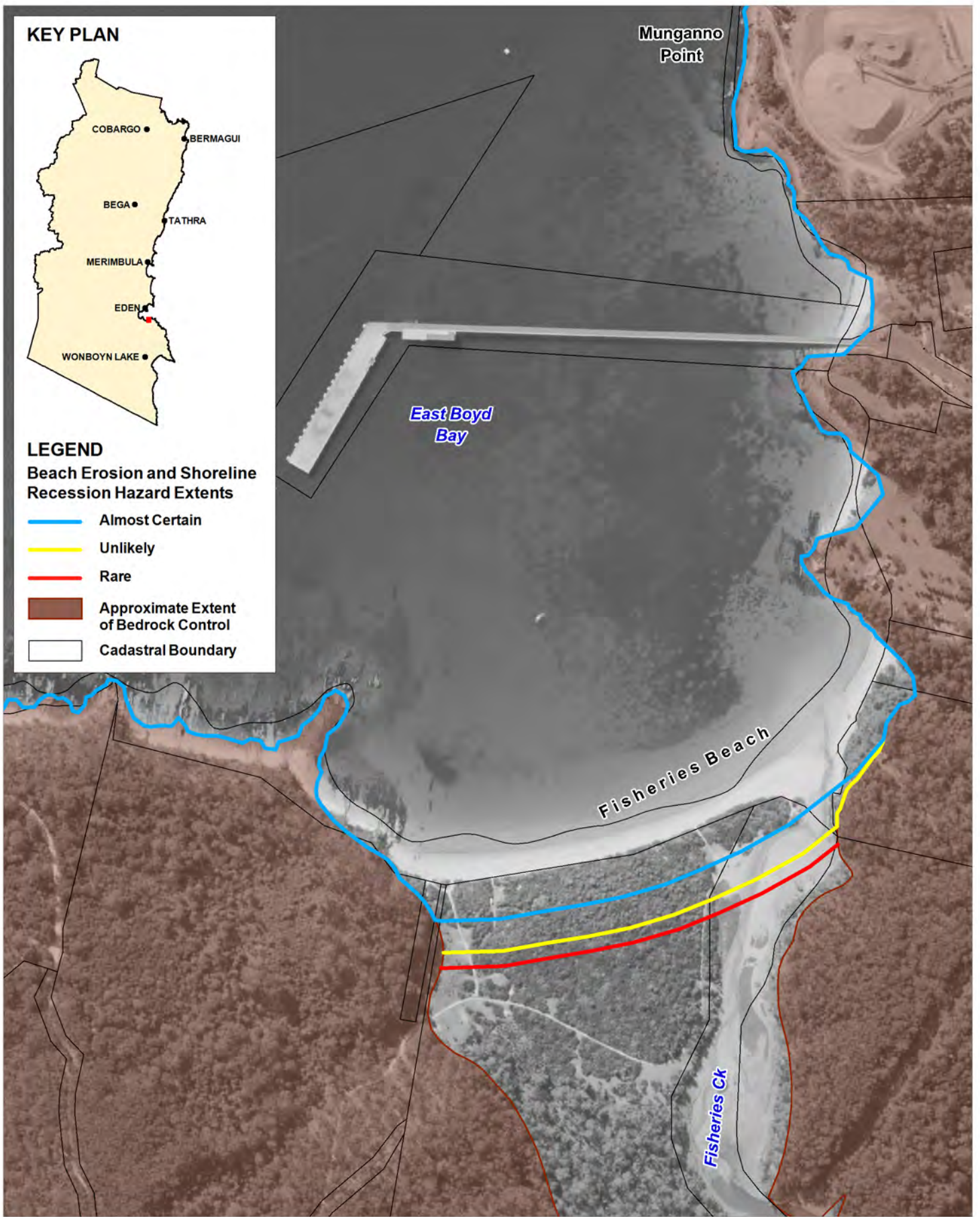
**KEY PLAN**



**LEGEND**

**Beach Erosion and Shoreline Recession Hazard Extents**

- Almost Certain
- Unlikely
- Rare
- Approximate Extent of Bedrock Control
- Cadastral Boundary



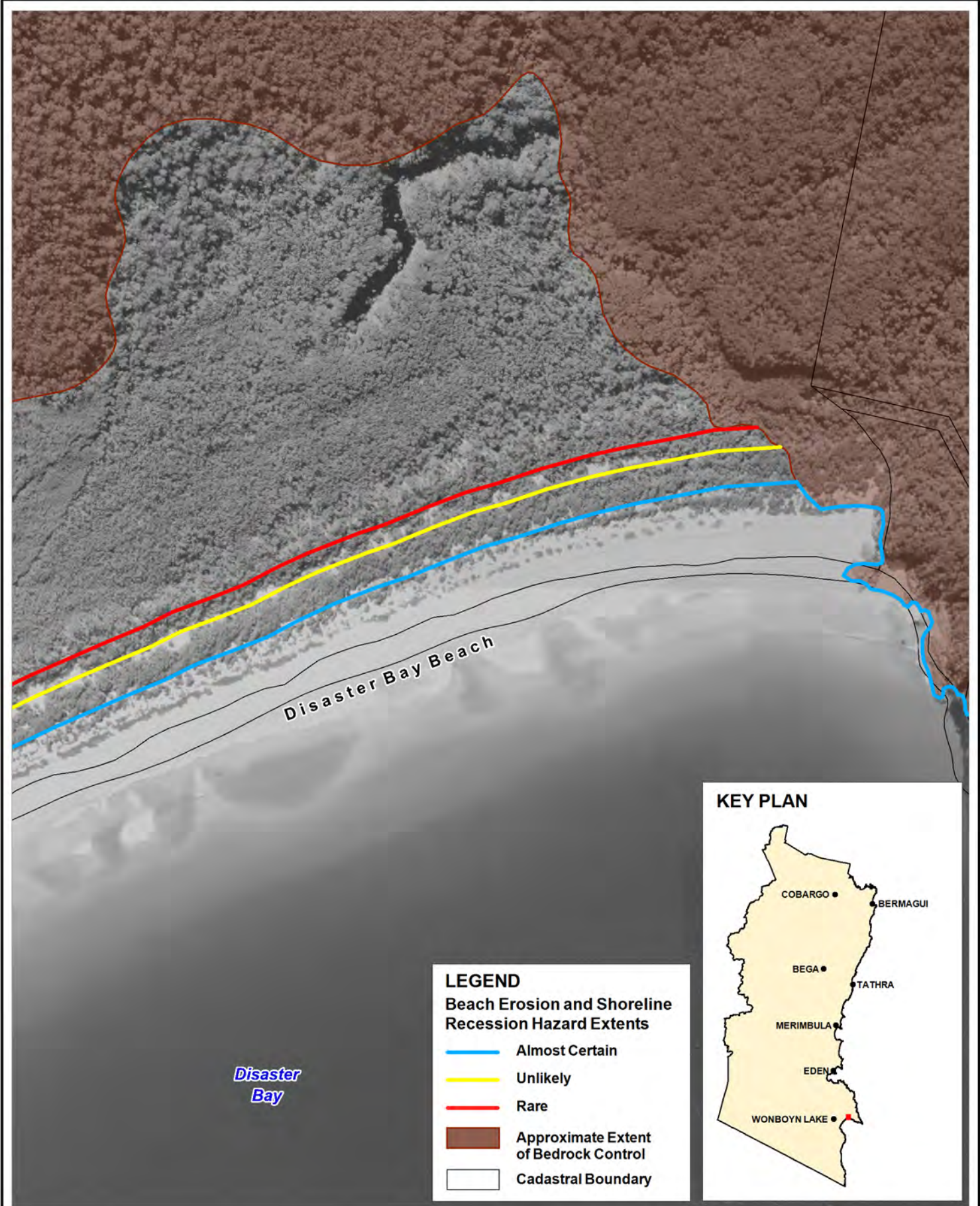
Title:  
**Erosion and Recession Hazard Extents  
 2100 Planning Horizon - Fisheries Beach**

Figure:  
**C-39**

Rev:  
**B**

BMT WBM endeavours to ensure that the information provided in this map is correct at the time of publication. BMT WBM does not warrant, guarantee or make representations regarding the currency and accuracy of information contained in this map.





**LEGEND**  
**Beach Erosion and Shoreline Recession Hazard Extents**

- Almost Certain
- Unlikely
- Rare
- Approximate Extent of Bedrock Control
- Cadastral Boundary



Title:  
**Erosion and Recession Hazard Extents**  
**2100 Planning Horizon - Disaster Bay Beach North**

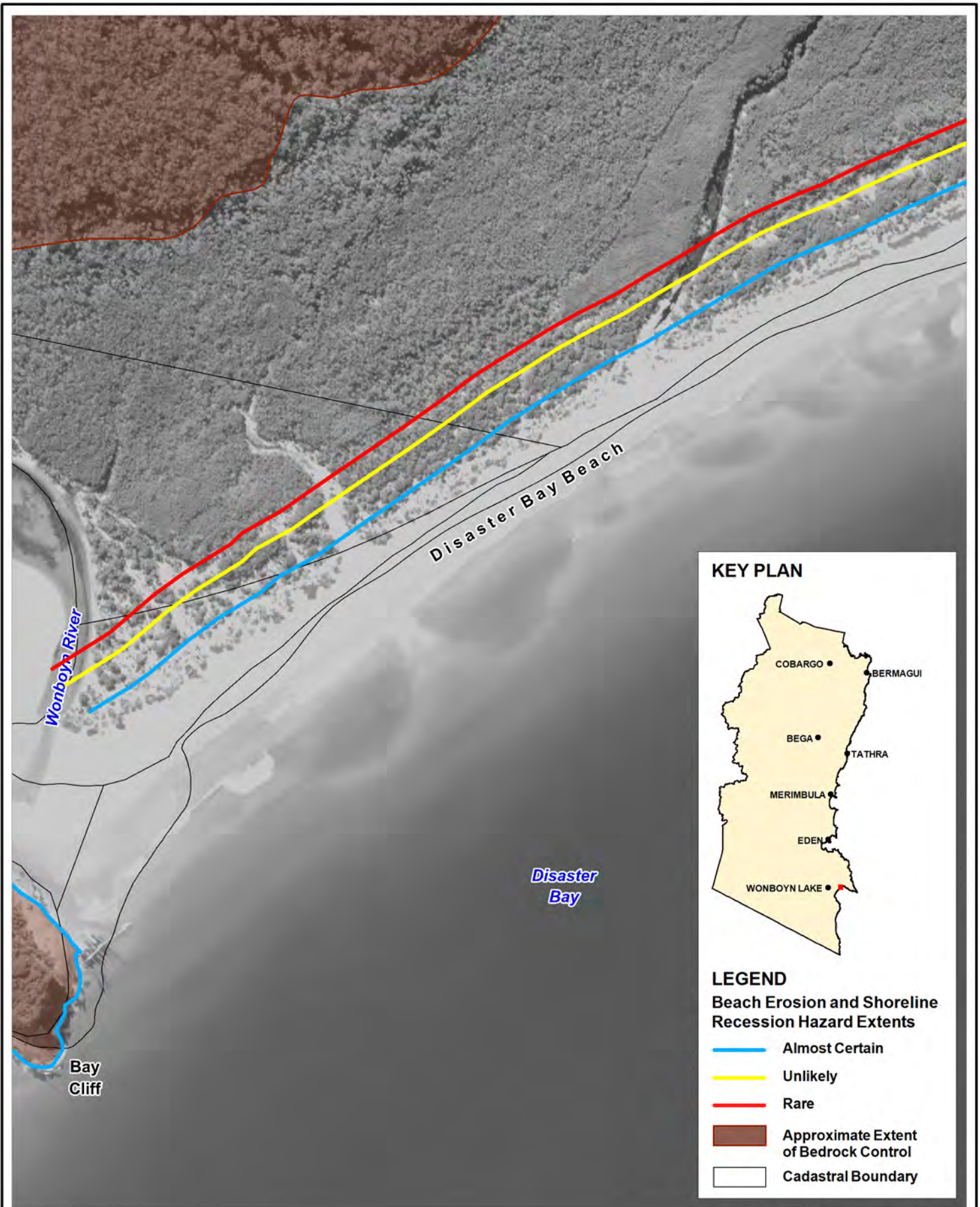
Figure:  
**C-40**

Rev:  
**B**

BMT WBM endeavours to ensure that the information provided in this map is correct at the time of publication. BMT WBM does not warrant, guarantee or make representations regarding the currency and accuracy of information contained in this map.







Title:  
**Erosion and Recession Hazard Extents  
 2100 Planning Horizon - Disaster Bay Beach South**

Figure:  
**C-41**

Rev:  
**B**

BMT WBM endeavours to ensure that the information provided in this map is correct at the time of publication. BMT WBM does not warrant, guarantee or make representations regarding the currency and accuracy of information contained in this map.

