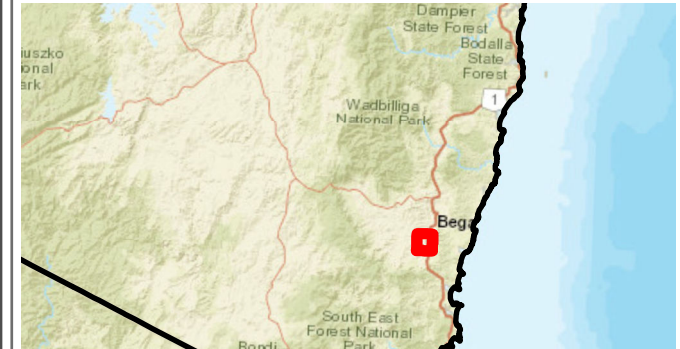






FROGS HOLLOW RECREATIONAL FLIGHT SCHOOL

SENSITIVE RECEPTORS



-  Project Boundary
-  Cadastre
-  Receptor
-  SAOCA Owned Receptor

Proposed Infrastructure

-  Car park
-  Fuel storage area
-  Hangar
-  Main building
-  Road or track
-  Runway
-  Squadron compound
-  Taxi way
-  Workshop

Notes:

- Data collected by NGH Environmental 01/03/2018
- Base map sourced from ESRI
- Basal ayers sourced from Geoscience Australia
- Projection UTM MGA55
- Horizontal Datum GDA94

0 0.3 0.6 1.2
Kilometres
1:20,000

Ref: 17-434
Author: S Hillis
Date: 10/05/2018

