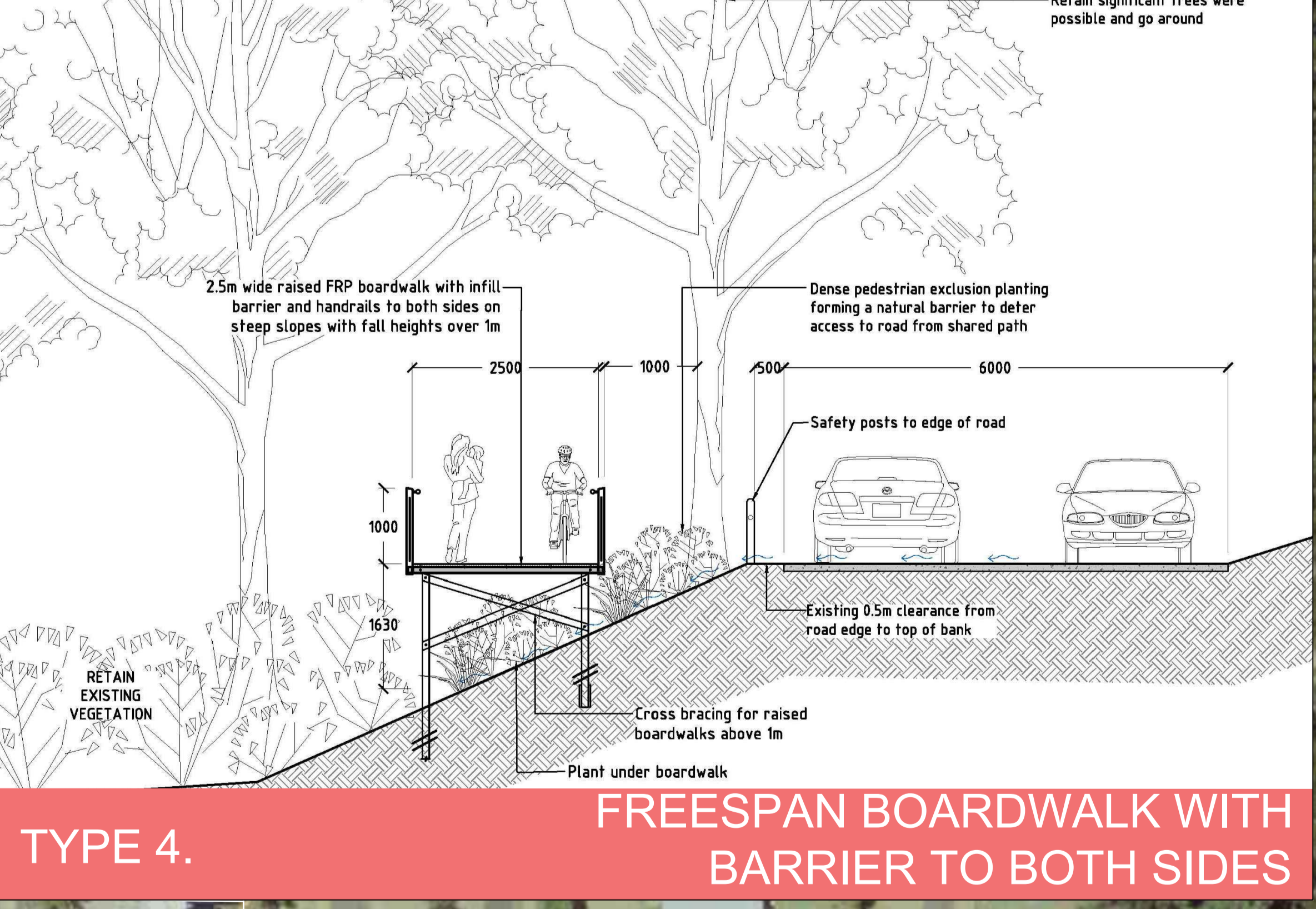
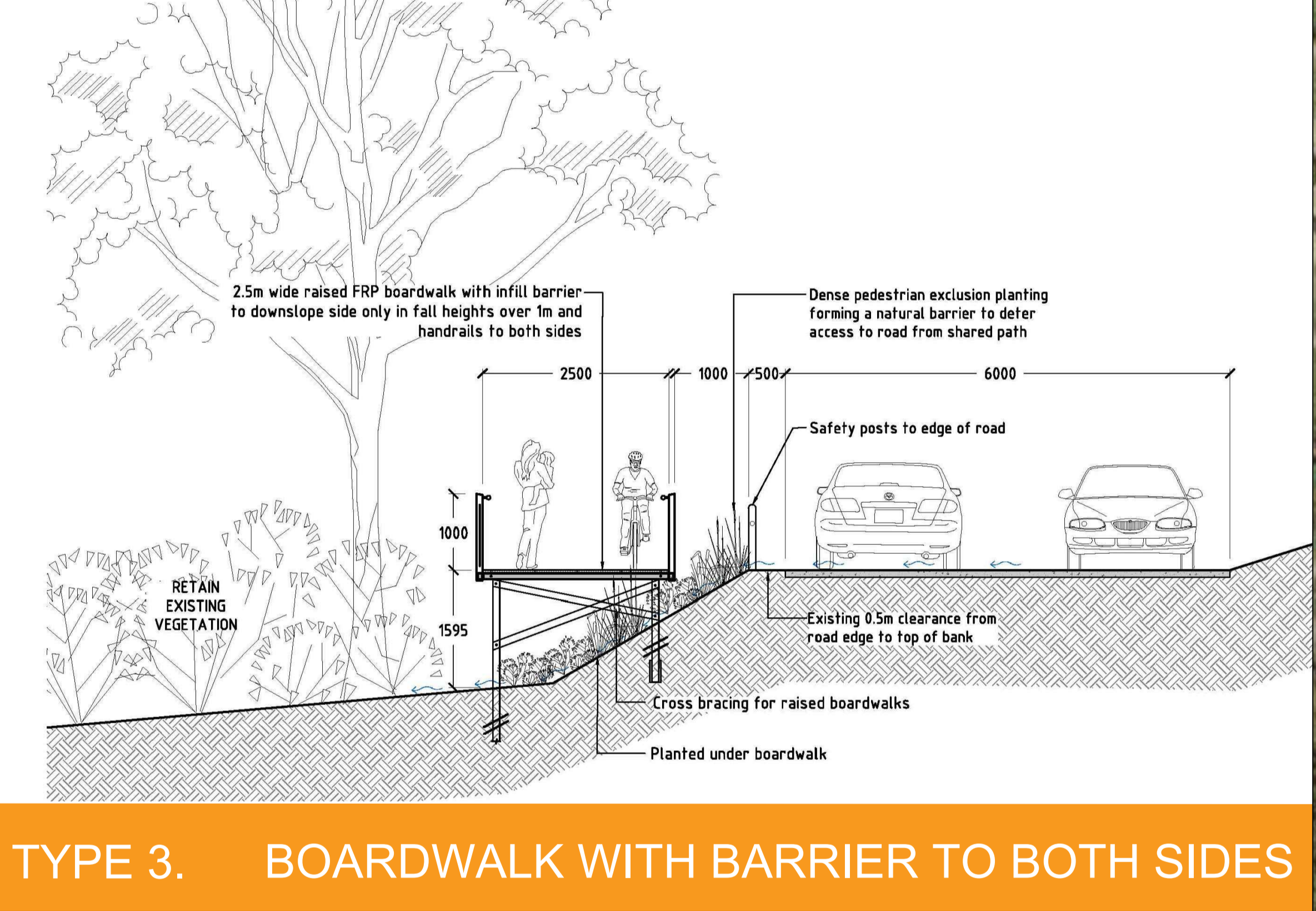
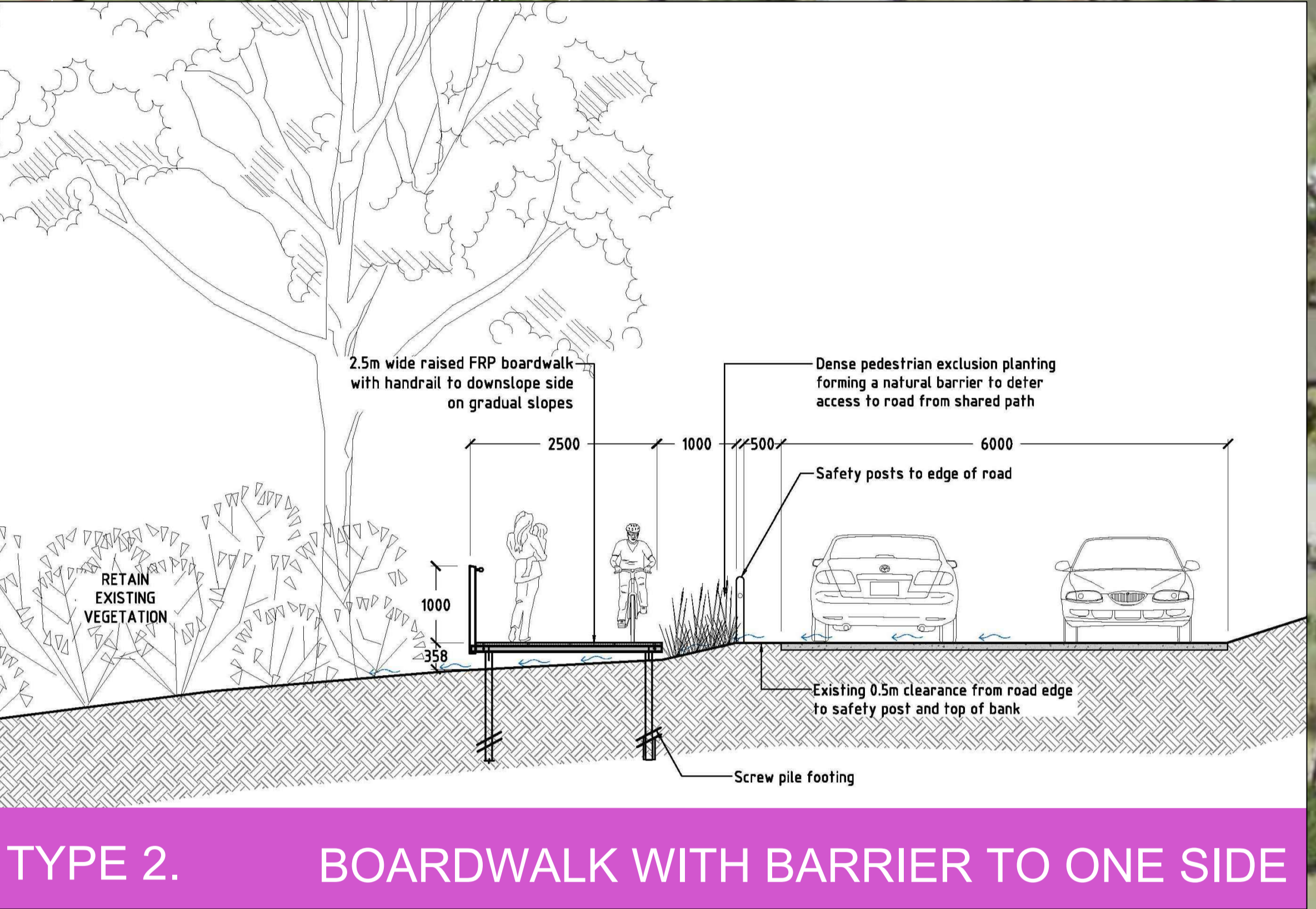
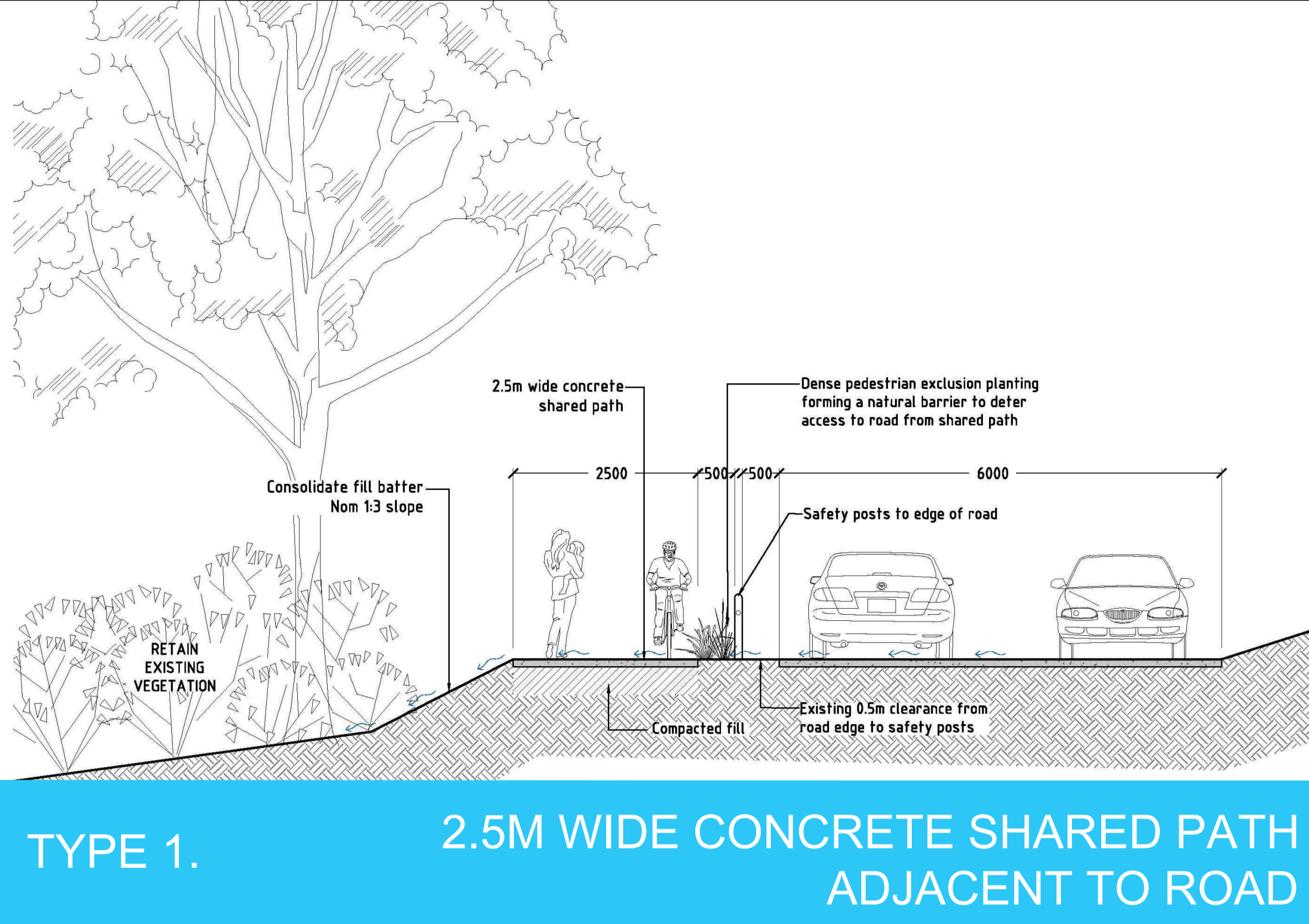


Trail Type Distribution Table		V2
No.		Length (m)
TYPE 1		
a		70
b		10
c		20
d		43
e		135
Total length of 1 (m)		278
TYPE 2		
a		15
b		15
c		40
d		10
e		50
Total length of 2 (m)		130
TYPE 3		
a		10
b		60
c		85
d		15
e		27
f		20
g		265
Total length of 3 (m)		482
TYPE 4		
a		10
Total length of 4 (m)		10
Total length of Trail (m)		900

DRAWING KEY	
	Djirringani People's Walking Trail (alignment indicative only)
	Views
	Steep Bank/ Escarpment
	Proposed 20 km/h Shared Zone
	Road verge
	Overhead power (alignment indicative)
	Sewer (alignment indicative)
	Water supply (alignment indicative)
	Stormwater (alignment indicative)

OPTION G: TWO WAY ROAD AND BOARDWALK/TRAIL TO BAR BEACH



TRAIL TYPE KEY		
TYPE	DESCRIPTION	COST
	2.5m wide concrete shared path adjacent to road	\$
	Boardwalk with barrier to one side	\$\$
	Boardwalk with barrier to both sides	\$\$\$
	Boardwalk with barrier to both sides adjacent to tree	\$\$\$\$